





1. Remove mini roundabout and block paved junction table. Close Low Hall Lane. Breakout and remove brick planter on Forster Road.
2. Carriageway markings and signage are indicative and are to comply with TSRGD2016 and subsequent amendments.
3. All yellow lines to be marked at 50mm width.
4. All bay markings to be 1.8m wide unless otherwise specified.
5. All street furniture (including electrical items) to be located a minimum of 0.45m back from the roadside kerb face.
6. All new sign posts are to be 0.75m diameter steel posts unless otherwise stated and are to have end caps fitted.
7. Signs are to be made from Dimonda Grade VIP reflective material unless otherwise specified - back of all signs to be black.
8. The bottom edge of all signage is to be a minimum of 2.4m from footway level. The edge of all signage is to be a minimum of 0.45m from the edge of the carriageway (sign to be offset on post if necessary).

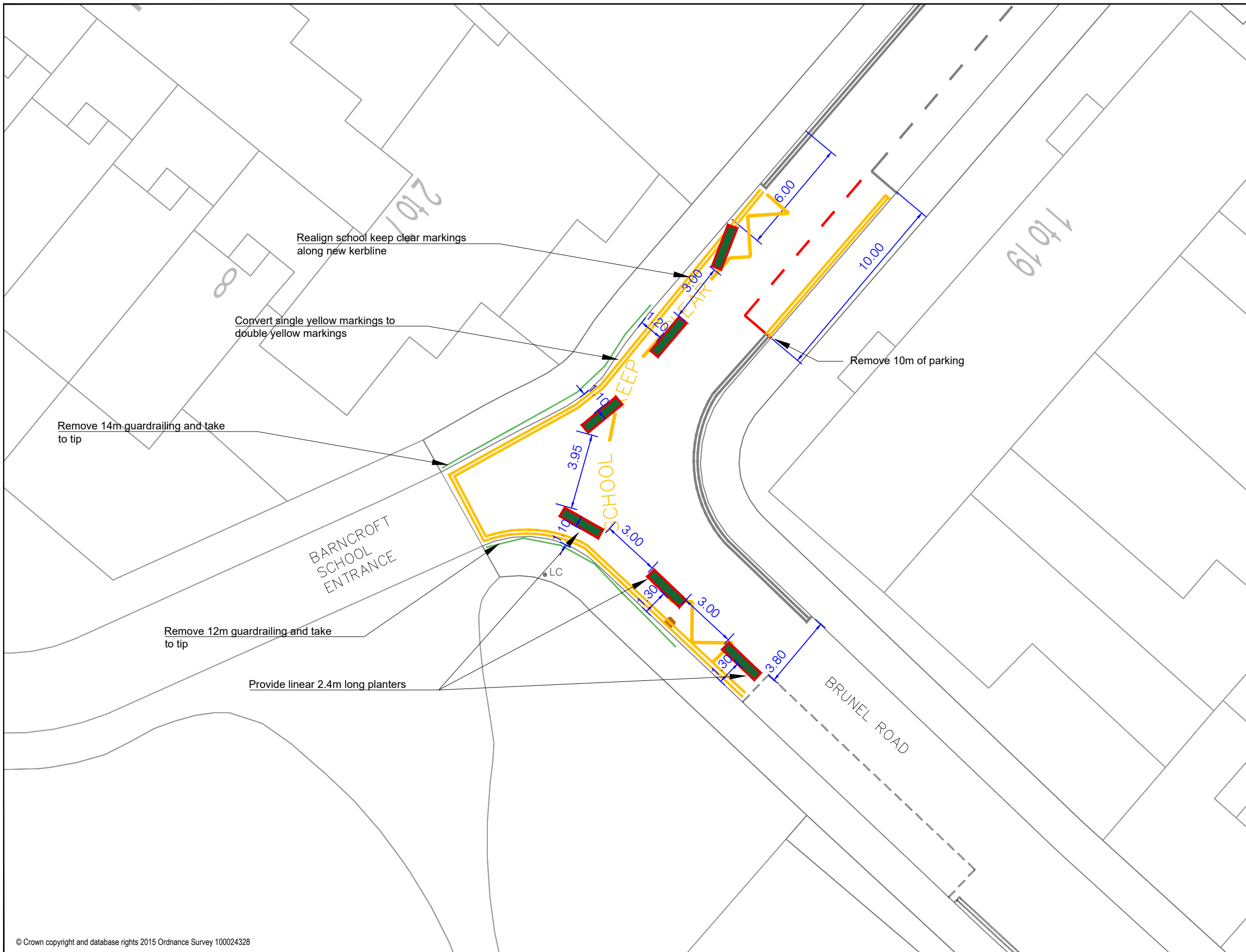
LEGEND / NOTES.

 PROPOSED DOUBLE YELLOW CARRIAGEWAY MARKING 50MM
 TIE INTO EXISTING DYL, REPLACE EXISTING 100MM WITH 50MM AT TIE IN LOCATIONS

 PARKING BAY TO BE REMOVED

 REMOVE GUARD RAILING AND TAKE TO TIP

 LINEAR PLANTER. 600MM WIDE, 600MM HIGH. 2.4M LENGTH



© Crown copyright and database rights 2015 Ordnance Survey 100024328

Drawn By	AV
Drawing No.	CA-LSP-DD-N6-02
Date	11/06/2020
Scale	NTS

Title
COPPERMILL - LSP
BARN CROFT SCHOOL
BRUNEL ROAD ENTRANCE

Notes

