



FOREST ROAD

Convert existing single yellow lines to new double yellow lines between Forest Road and no.21/22 Hawthorne Road

HAWTHORNE ROAD

Convert CPZ bay to double yellow line to a point 2.5 metre south of the northern boundary of no.21 Hawthorne Road

21

2.5

22

20

© Crown copyright and database rights Ordnance Survey 100024328

Name	CB
Scale	1:200
Drawing No.	458ForestRd_TMO
Date	21/11/23

Title
458 Forest Road
Hawthorne Road PTMO





Remove existing permit parking bay road markings

Proposed end of bay road markings
TSRGD S7-4-6 (1028.4)

5.6

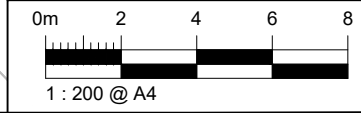
Proposed no waiting road marking restrictions.
TSRGD S7-4-2 (1017)

COOPER AVENUE

LC

39

SP



© Crown copyright and database rights 2015 Ordnance Survey 100024328

Drawn By	NP
Drawing No.	COPERAV-DWG-001
Date	24/04/24
Scale	1:200@A4

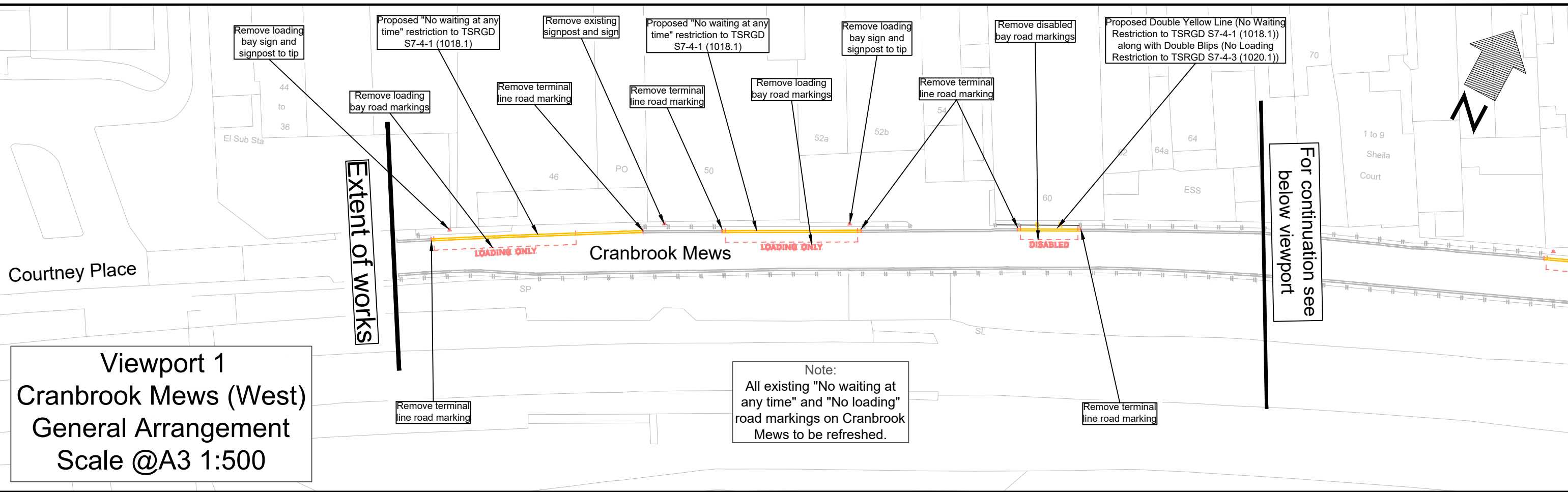
Title
Removal of Existing Parking Bay Road Markings, Installation of No Waiting Road Marking Restrictions
Cooper Avenue E17

Notes	Key:
	Represents Existing
	Represents Remove
	Represents Proposed

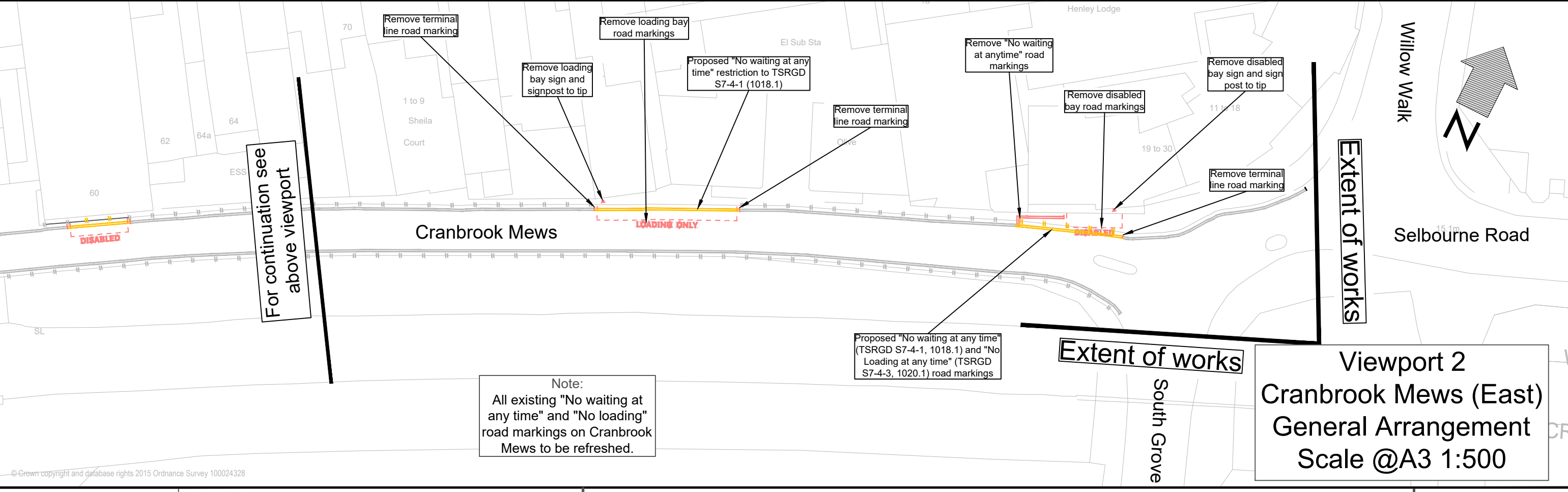
Lamp Column

Sign Post





Viewpoint 1
Cranbrook Mews (West)
General Arrangement
Scale @A3 1:500



Viewpoint 2
Cranbrook Mews (East)
General Arrangement
Scale @A3 1:500

Drawn By	LK/KF
Drawing No.	CRNBRKMWS-DWG-001
Date	02/05/24
Scale	AS SHOWN

Minor Works
Proposed "no waiting at anytime"
waiting and loading restrictions
Cranbrook Mews E17

Notes	
	Represents proposed
	Represents existing
	Represents remove





Proposed single yellow roadmarkings indicating No Waiting restrictions to TSRGD S7-4-2 (1017).
Mon - Fri 10am - 4pm.

Proposed parking bay road markings to TSRGD S7-4-6 (1028.1)

Burnoff 7m parking bay roadmarkings

Proposed parking bay road markings to TSRGD S7-4-6 (1028.1)

1.0m between top of dropped kerb and start of parking bay

1.0m between top of dropped kerb and start of parking bay

HAINAULT ROAD




218

© Crown copyright and database rights 2015 Ordnance Survey 100024328

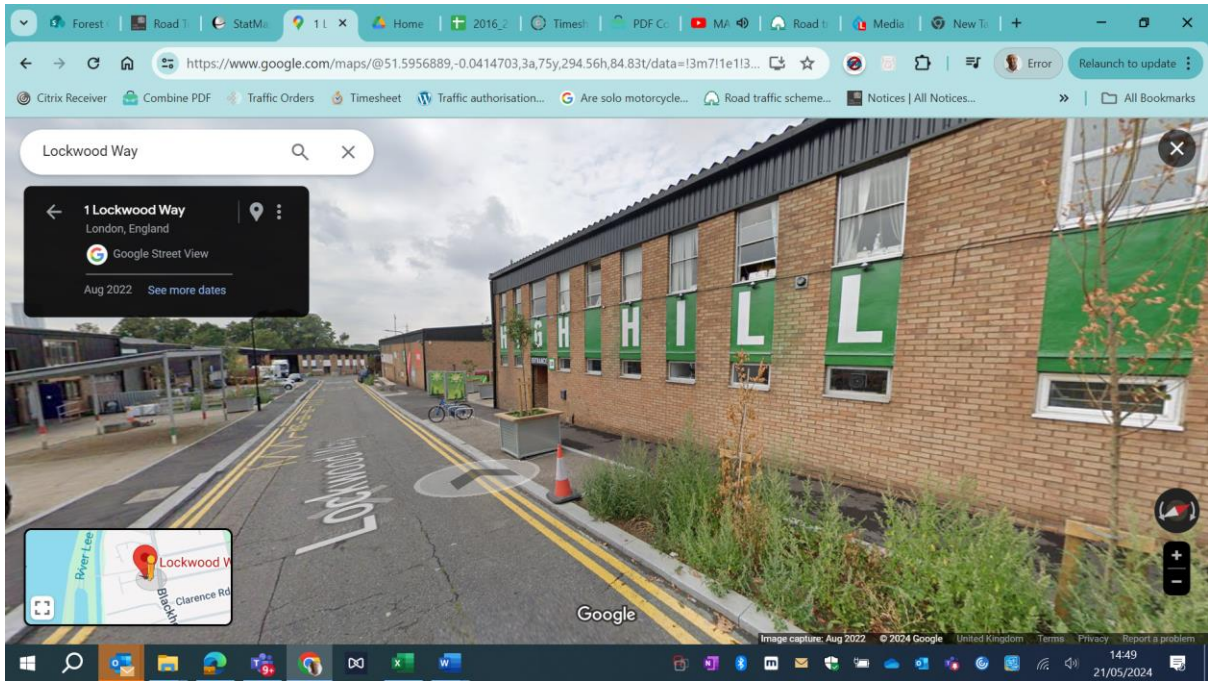
Name	LK
Scale	1:100 @ A4
Drawing No.	HnlRd-Dwg-001
Date	09/04/24

Title
218 Hainault Road, E11
Proposed Mon - Fri 10am - 4pm No Waiting Restriction

Key

-  Represents proposed
-  Represents existing
-  Represents remove





Lockwood Way



43

GAYWOOD ROAD

Remove single yellow line and
replace with CPZ parking bays
(HS Mon to Sat 8 am - 6.30 pm)

30

33

© Crown copyright and database rights Ordnance Survey 100024328

Name	CB
Scale	1:200
Drawing No.	458ForestRd_TMO
Date	21/11/23

Title
458 Forest Road
Gaywood Road PTMO



111

113

FARMILO ROAD

DISABLED

6.6






© Crown copyright and database rights 2015 Ordnance Survey 100024328


Drawn By	
Drawing No.	01
Date	
Scale	NTS

Title
113 Farmilo Road E17

Notes

-  New post and DB SIGN
-  Existing road markings
-  Remark Existing DB





354 352 350 348

360 358 356

Proposed no waiting Mon-Fri
8am-6.30pm road marking
restrictions. TSRGD S7-4-2 (1017)

Proposed parking bay road
markings. TSRGD S7-4-6
(1028.4)

1.0

6.6

DISABLED




Remove existing parking
bay road markings and
terminal line

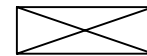
BILLET ROAD

© Crown copyright and database rights (2023) Ordnance Survey (AC0000850979)

Drawn By	RW
Drawing No.	354BLTRD-DWG-001
Date	26/04/2024
Scale	1:200@A4

Batch
**Proposed No Waiting At Specified
Time Road Marking Restrictions
354 Billet Road E17**

- Notes
-  Represents Proposed
 -  Represents Existing
 -  Represents Remove



Dropped Kerb

