






**Key:**

-  New trees subject to utilities
-  Existing trees to be taken out
-  Flat top/sinusoidal hump
-  Stepped cycle track
-  Proposed footway
-  Blended crossing
-  Carriageway
-  Existing footway
-  Building
-  Ramp marking
-  Center line marking
-  20mph roundel

