


Drawn By	60 Pinder Road E17	Notes --- Proposed disabled bay --- Markings to be removed	
Drawing No. 01			
Date			
Scale NTS			

© Crown copyright and database rights 2015 Ordnance Survey 100024328

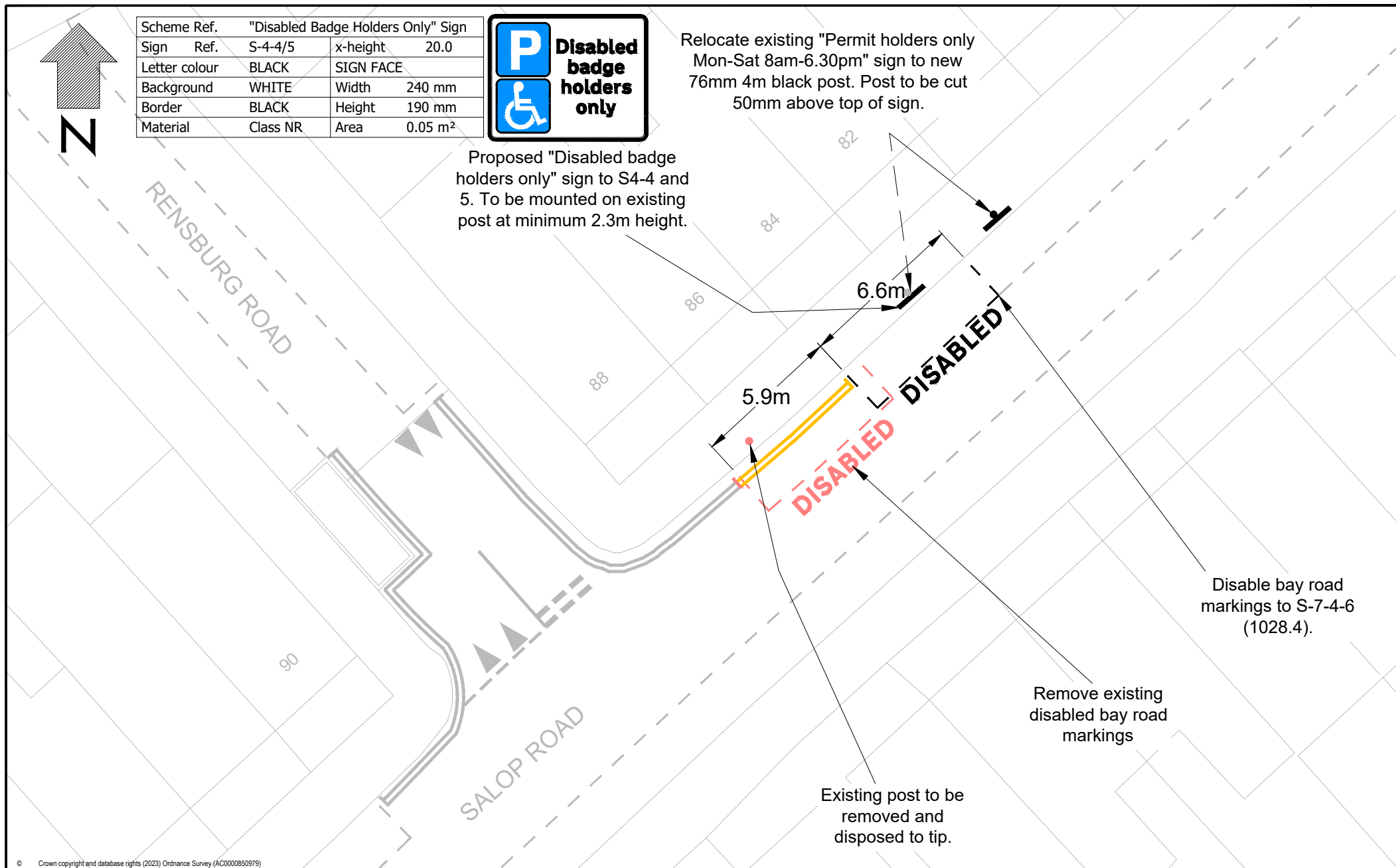


Scheme Ref.	"Disabled Badge Holders Only" Sign		
Sign Ref.	S-4-4/5	x-height	20.0
Letter colour	BLACK	SIGN FACE	
Background	WHITE	Width	240 mm
Border	BLACK	Height	190 mm
Material	Class NR	Area	0.05 m ²



Proposed "Disabled badge holders only" sign to S4-4 and 5. To be mounted on existing post at minimum 2.3m height.

Relocate existing "Permit holders only Mon-Sat 8am-6.30pm" sign to new 76mm 4m black post. Post to be cut 50mm above top of sign.







© Crown copyright and database rights (2023) Ordnance Survey (AC0000850979)

Drawn By	RW
Drawing No.	SLPRD-DWG-001
Date	04/12/2023
Scale	1:250@A4

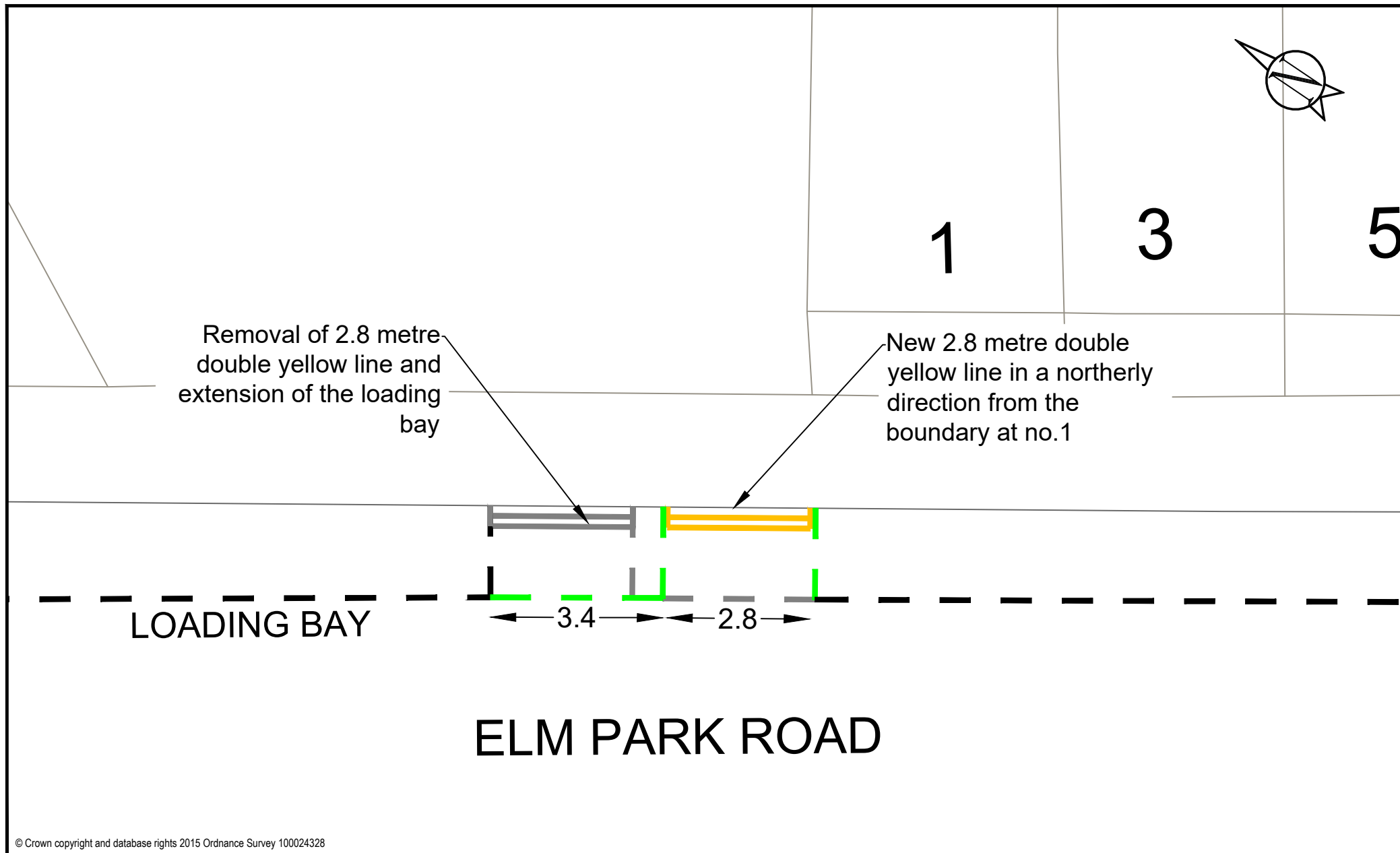
Title
Minor Batch
Proposed Relocation of Disabled Bay and
Extension of No Waiting At Any Time Restrictions
Salop Road E17

Notes

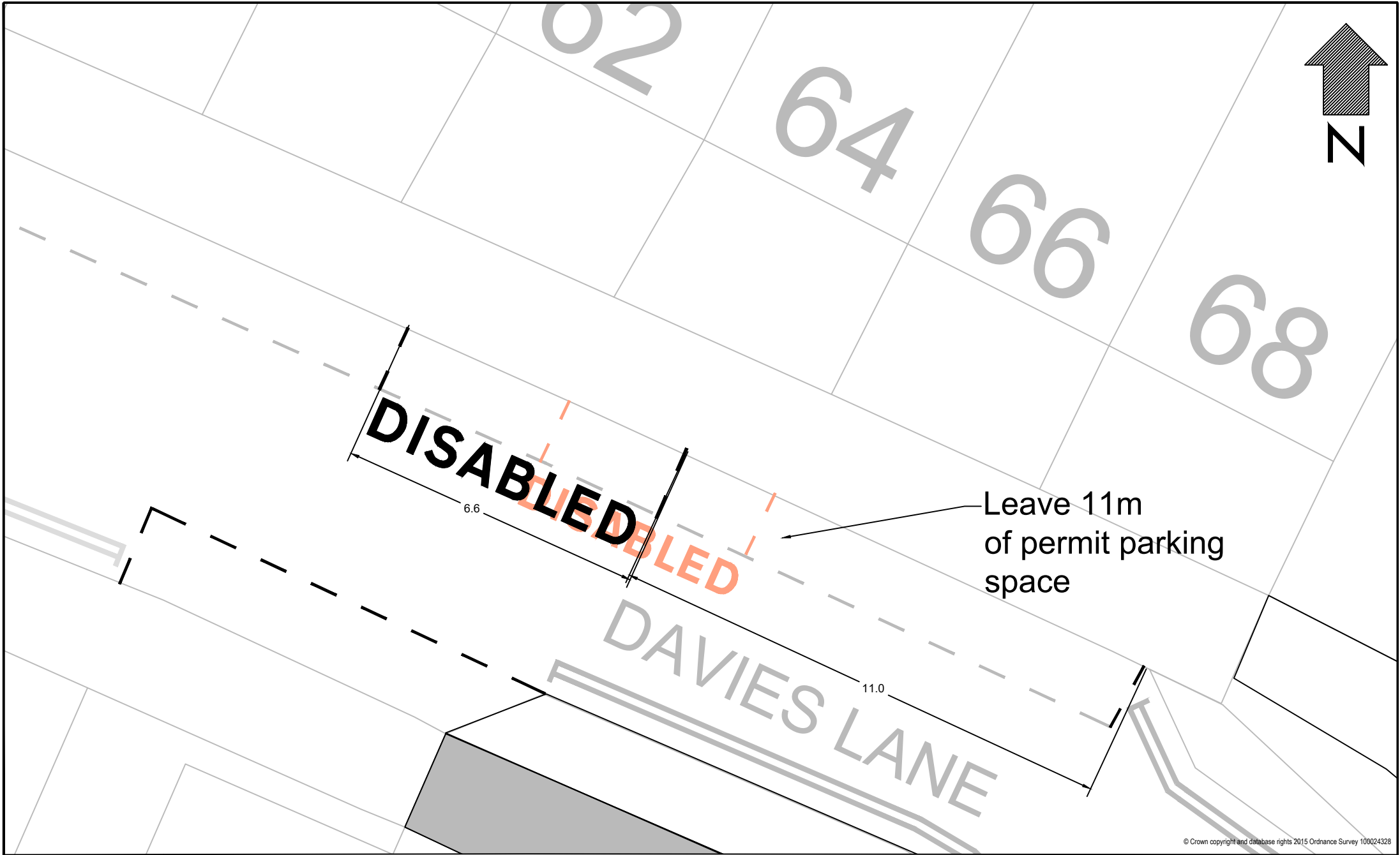
-  Represents Proposed
-  Represents Remove
-  Represents Existing

-  Sign post
-  Sign and sign post






Name	CB	Elm Park Road, E10 Traffic Order	Notes: Road markings to be removed New bay markings New double yellow line Existing road markings	
Scale	1:100			
Drawing No.	MHW-162LBR-TMO			
Date	5/10/23			



© Crown copyright and database rights 2015 Ordnance Survey 100024328

Drawn By NAA	Title 64 Davies Lane E11 disabled bay relocation
Drawing No. DL-DWG-001	
Date 12/09/2023	
Scale NTS	

-  New post and sign
-  Proposed disabled bay
-  Existing road markings
-  remove road markings





NOTES

- ALL EXISTING IN GREY.
- ALL DIMENSIONS IN METRES UNLESS SHOWN.
- DO NOT SCALE FOR CONSTRUCTION PURPOSES.
- LAYOUTS ARE A COMBINATION OF TOPOGRAPHICAL SURVEY AND ORDINANCE SURVEY. CLARIFICATION AND DISCREPANCIES TO BE BROUGHT TO THE ATTENTION OF SITE ENGINEER.
- ALL ROAD MARKINGS AND SIGNS ARE IN ACCORDANCE WITH TSRGD 2016 AND SHALL BE THERMOPLASTIC MATERIAL COMPLYING WITH BS3262.
- CLASS A SUDS GARDEN: EXCAVATION DEPTH 800-900MM. GARDEN: EXCAVATION DEPTH 800-900MM. TO INCORPORATE UP TO 150MM DEPTH FREEBOARD, 300MM MINIMUM DEPTH OF TOPSOIL (RATIO 50% SAND, 30% TOPSOIL, 20% COMPOST), OVER 400MM MIN. DEPTH SUB-BASE OF 20MM DIAG. GRANULAR INFILL. TO INCLUDE SUBMERGED 100MM PERFORATED TO INCLUDE SUBMERGED 100MM PERFORATED SUBMERGED 100MM PERFORATED DRAINAGE PIPE TO FALL WITH FINAL OUTLET LINKING TO ADJACENT GULLY PLUS VERTICAL DRAINAGE PIPE WITH SPIGOT / GARDEN SURROUND: 150MMX300MM DEPTH GRANITE KERBS. **UNITS WITHIN CARRIAGEWAY (I.E UPSTANDS) TO BE SET OUT WITH 25MM TO 50MM WIDE SPACING.**
- EXISTING TREE& ASSOCIATED ROOTS TO BE PROTECTED DURING CONSTRUCTION OF RAIN GARDEN

KEY:

- PROPOSED 900X150X300MM GRANITE KERB, 100MM UPSTAND WITH ST2 CONCRETE BED & BACKING. MINIMUM 150MM SURROUND TO FORM RAIN GARDEN
- PROPOSED DROPPED KERBS 900X150X300MM GRANITE KERB, LAID FLAT WITH ST2 CONCRETE BED & BACKING. MINIMUM 150MM SURROUND
- PROPOSED TRANSITION KERB
- PROPOSED WHITE ROAD MARKINGS
- EXISTING SERVICES TO BE RAISED OR LOWERED TO NEW PROFILE
- PROPOSED RESIN BOND FOOTWAY
- SEE NOTES FOR RAIN GARDEN DETAILS

Rev No.	Date	Description	By

TITLE

Ardleigh Road
Public Realm Improvement
GENRAL ARRANGEMENT


LONDON BOROUGH OF WALTHAM FOREST

Engineering Design Group

Low Hall
Argall Ave
Leyton
London E10 7AS.

Designed by: KL	Drawing Size: A1	Directory/Sub-Directory
Checked by: ZJ	Scale: 1:50	Filename:
Date: 29.09.2023	Drawing No. WA-PL-1-22-13	Revision -

ISSUED FOR REVIEW



KEY:

- EXISTING ROAD MARKINGS
- RS EXISTING SIGN ON WIDE BASE POST
- EXISTING SERVICES
- PROPOSED SIGN
- RS PROPOSED SIGN PLATE AND NEW POST

NOTES

- ALL WORKS SHALL BE IN ACCORDANCE WITH THE SPECIFICATION FOR HIGHWAYS WORKS.
- LAYOUTS ARE ORDINANCE SURVEY PROVIDED BY LBWF.
- ALL EXISTING INFORMATION ARE IN GREY.
- ALL DIMENSIONS IN METERS UNLESS OTHERWISE STATED.
- DO NOT SCALE FOR CONSTRUCTION PURPOSES.
- THE CONTRACTOR TO BE RESPONSIBLE FOR ESTABLISHING THE POSITION AND STATUS OF ALL STATUTORY UTILITY APPARATUS PRIOR TO COMMENCING EXCAVATION WORKS.
- DRAWING TO BE PRINTED IN COLOUR TO ENABLE CORRECT VIEWING OF SYMBOLS.
- ALL PROPOSED SIGNS TO HAVE A MINIMUM HORIZONTAL CLEARANCE OF 0.45M MIN AND BOLTED ONTO NEW POST TO A MOUNTING HEIGHT OF SIGN 2.4m MIN.

P2	ISSUED FOR APPROVAL	KL	KL	ZJ	CP	12/12/23
P1	ISSUED FOR APPROVAL	KL	KL	ZJ	CP	11/12/23
REV	DETAILS	DRWN	DES	CHKD	APPD	DATE
SCALE :		AS STATED		DRAWING STATUS		
DIMENSIONS :		AS STATED		WORK IN PROGRESS		
		COPYRIGHT © LBWF		PRELIMINARY		
				CONSTRUCTION		
ORIG DRAWING SIZE :		A1		AS-BUILT		
SUITABILITY :		S3		FOR REVIEW/COMMENT		

Engineering Design Group

Low Hall
Argall Ave
Leyton
London E10 7AS.

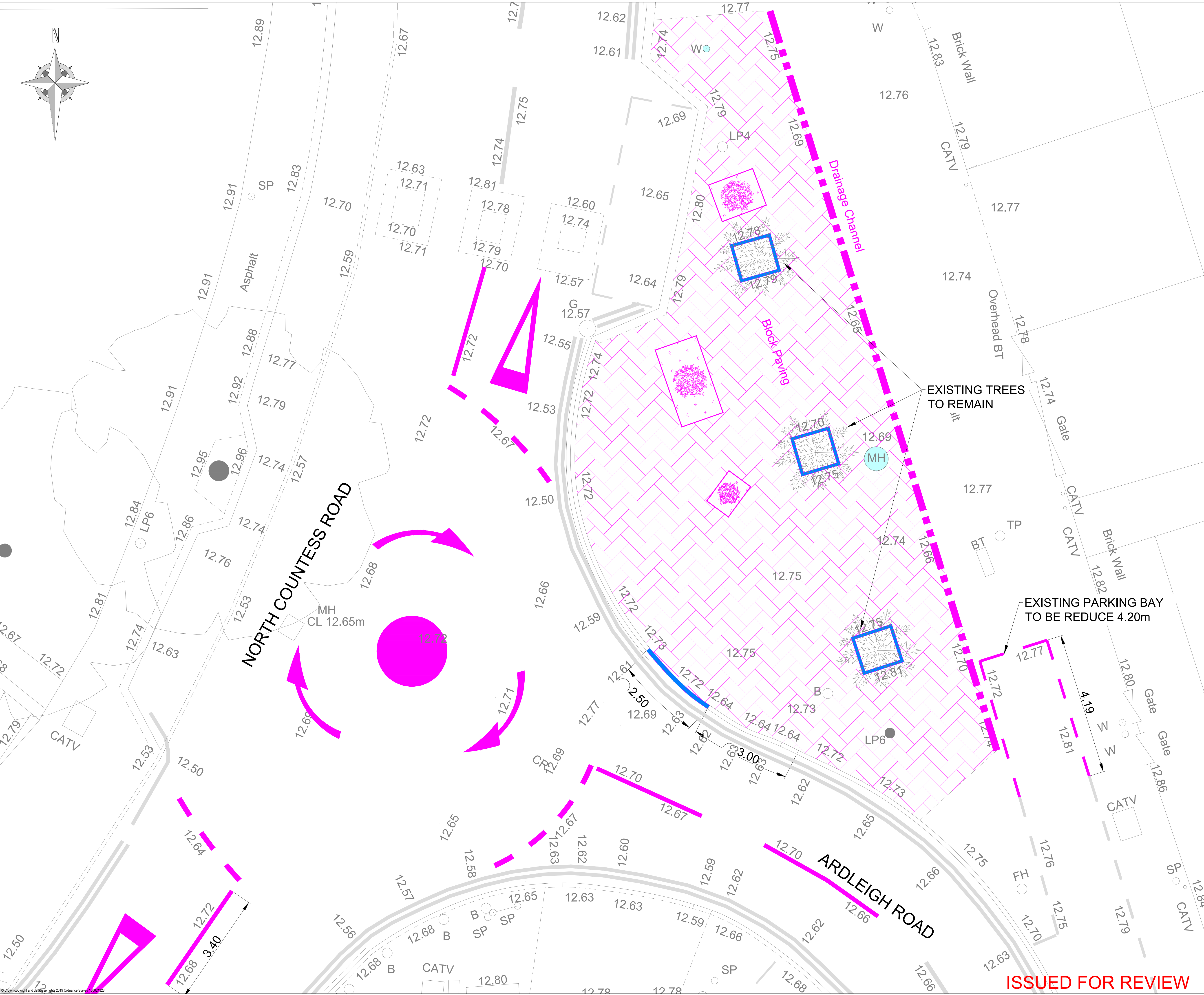
PROJECT NAME
TMO Plan
William Morris Close

DRAWING TITLE
GENERAL ARRANGEMENT
SHEET 1 OF 1

DRAWING NUMBER				LBWF PROJECT REFERENCE SCH
PROJECT	ORIGINATOR	VOLUME		
N202302	- LBWF	- HGN		REVISION
WILLIAM MORRIS CL	- DR	- CH	- 010003	P2
LOCATION	TYPE	ROLE	NUMBER	







- NOTES
1. ALL WORKS SHALL BE IN ACCORDANCE WITH THE SPECIFICATION FOR HIGHWAYS WORKS.
 2. LAYOUTS ARE A COMBINATION OF TOPOGRAPHICAL SURVEY AND ORDINANCE SURVEY PROVIDED BY LBWF.
 3. ALL EXISTING INFORMATION ARE IN GREY.
 4. ALL DIMENSIONS IN METERS UNLESS OTHERWISE STATED.
 5. DO NOT SCALE FOR CONSTRUCTION PURPOSES.
 6. THE CONTRACTOR TO BE RESPONSIBLE FOR ESTABLISHING THE POSITION AND STATUS OF ALL STATUTORY UTILITY APPARATUS PRIOR TO COMMENCING EXCAVATION WORKS.
 7. THE DEPTH OF EXCAVATION TO BE CONFIRMED WITH SITE ENGINEER.
 8. CLARIFICATION AND DISCREPANCIES TO BE BROUGHT TO THE ATTENTION OF SITE ENGINEER.
 9. ALL ITEMS TO BE STORED FOR RE-USE ARE TO BE PROTECTED AND ARE THE RESPONSIBILITY OF THE CONTRACTOR UNTIL RELOCATION.
 10. DRAWING TO BE PRINTED IN COLOUR TO ENABLE CORRECT VIEWING OF SYMBOLS.
 11. DRAWING TO BE READ IN CONJUNCTION WITH THE REST OF DETAILED DESIGN DRAWINGS.
 12. THE CONTRACTOR SHALL COMPLY WITH THE MANUAL HANDLING OPERATIONS REGULATIONS 1992 AS AMENDED 2004.

- KEY:
- EXISTING KERBS/EDGING BED AND BACKING TO BE TAKEN UP AND REMOVED TO TIP.
 - EXISTING DRAINAGE CHANNEL TO BE TAKEN UP AND REMOVED TO TIP.
 - EXISTING ROAD MARKINGS TO BE REMOVED
 - EXISTING BRICKS SETTS TO BE TAKEN UP AND REMOVED TO TIP.
 - EXISTING PLANTER BOX TO BE REMOVED TO TIP
EXISTING PLANTS TO BE REPLANTED WITHIN RAIN GARDEN.
 - EXISTING SERVICES TO BE RAISED OR LOWERED TO NEW PROFILE

-	-	-	-
Rev No.	Date	Description	By
Revision			

TITLE

Ardleigh Road

Public Realm Improvement

SITE CLEARANCE

LONDON BOROUGH OF WALTHAM FOREST

Engineering Design Group

Low Hall
Argall Ave
Leyton
London E10 7AS.



Waltham Forest

Designed by: KL	Drawing Size: A1	Directory/Sub-Directory
Checked by: ZJ	Scale: 1:50	Filename:
Date: 29.09.2023	Drawing No. WA-PL-1-22-13	Revision -

ISSUED FOR REVIEW



KEY:

Proposed Road Markings

- Existing parking bays
- Existing double yellow lines
- Existing double yellow lines to be removed
- Proposed new double yellow lines
- Proposed kerb
- Proposed block paving
- Resin surfacing
- Planting

© Crown copyright and database rights 2015 Ordnance Survey 100024328

Drawn By	SF
Drawing No.	WA-MF-1-23-21-Lloyd Park
Date	07/08/23
Scale	1:200 @ A4

Winns Area Modal Filter Lloyd Park Entrance

Notes

