





- NOTES:**
1. All dimensions are in metres unless otherwise stated
 2. All levels are in metres unless otherwise stated

-  SCHOOL STREET SCHEME AREA
-  NEW SS POST & SIGN
-  MODAL FILTER
-  EXISTING SS POST & SIGN

RevNo	Date	Description	By
-	-	-	-
Revision			

TITLE
SCHOOL STREET SCHEME
 THE WINNS
 PROPOSED PLAN

LONDON BOROUGH OF WALTHAM FOREST

Engineering Design Group
 Low Hall
 Argall Ave
 Leyton
 London E10 7AS.



Designed by:	AS
Checked by:	EA
Drawing Size:	A3
Scale:	
Location:	-
Filename:	-
Date:	
Drawing No.:	SC11
Revision:	A