


Chestnuts Field Wetlands Flood Mitigation Project

FLOOD MITIGATION




- Highway interventions to redirect surface water
- Swale creation to direct surface water into wetlands
- Wetland basins to hold and filter surface water

SPACE FOR PEOPLE



- Creating a diverse and attractive place for local residents
- Educational nature trail
- Seating and informal play opportunities

ECOLOGICAL BENEFITS

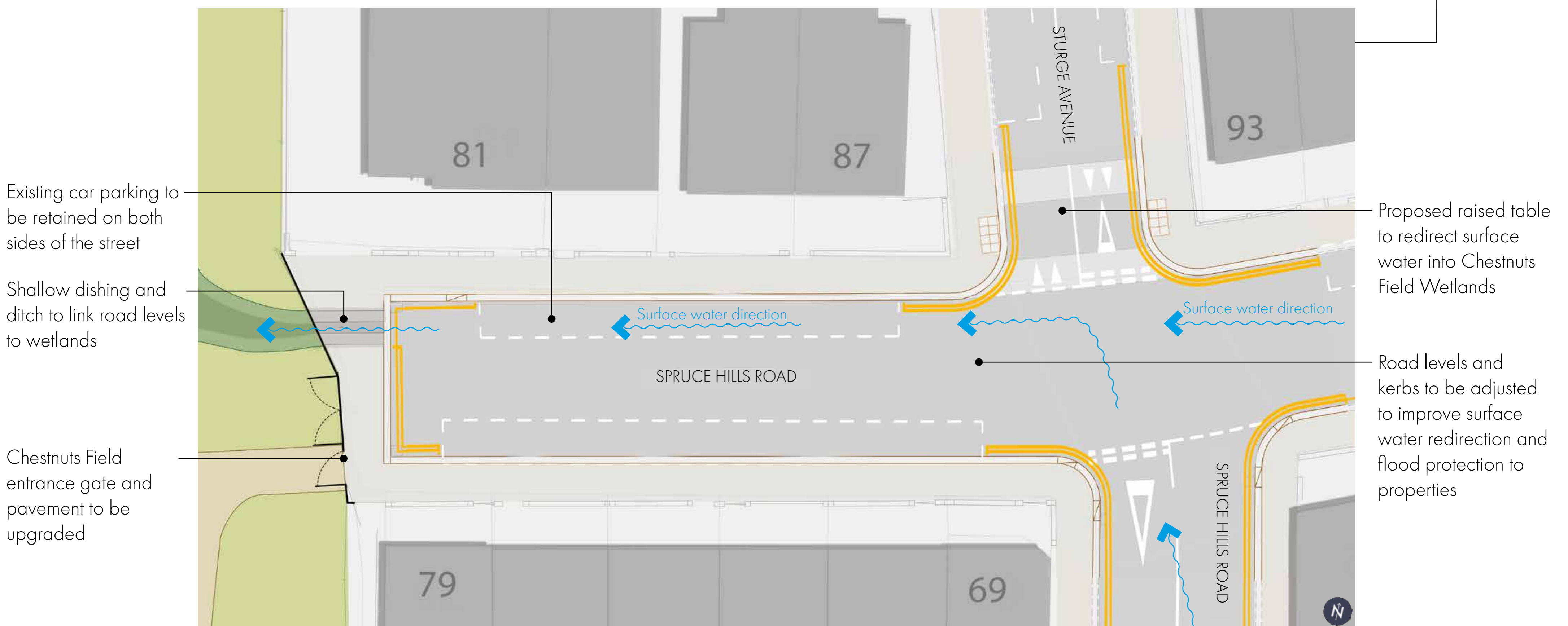


- New trees, plants and increased biodiversity
- Native and drought tolerant planting
- Insect hotels and flowering species to support new wildlife

SCHEME PLAN



PROPOSED HIGHWAY IMPROVEMENTS



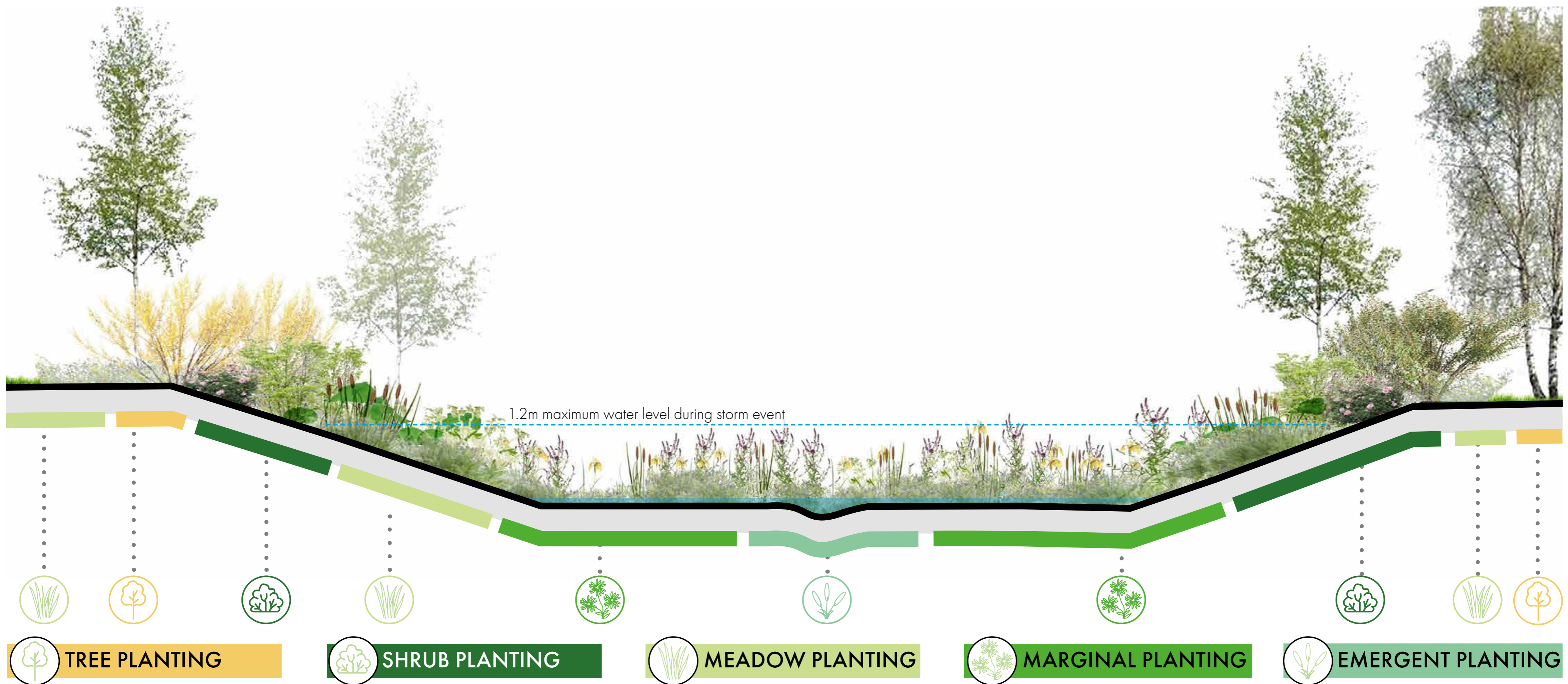
PRECEDENT IMAGES




SCHEME PLAN



CROSS SECTION VIEW- PLANTING STRATEGY



PLANTING PALETTE EXAMPLES



PRECEDENT IMAGERY

