



LONDON BOROUGH OF WALTHAM FOREST

TRAFFIC MANAGEMENT ORDER

2023 No. 96

The Waltham Forest (Housing Estate Car Parks) (No. 1) (Amendment No. 21) Order 2023

Made 3rd July 2023

Coming into operation 5th July 2023

The Council of the London Borough of Waltham Forest, after consulting the Commissioner of Police of the Metropolis, in exercise of the powers conferred by sections 35 and 124 of and Part IV of Schedule 9 to the Road Traffic Regulation Act 1984¹, as amended, and of all other powers thereunto enabling, hereby make the following Order:

Citation and commencement

1. This Order shall come into operation on 5th July 2023 and may be cited as The Waltham Forest (Housing Estate Car Parks) (No. 1) (Amendment No. 21) Order 2023.

Interpretation

2. (1) In this Order:

“the Order of 2021” means The Waltham Forest (Housing Estate Car Parks) (No. 1) Order 2021²;

“drawing” means a drawing attached to this Order and listed in the Schedule to this Order which identifies the estate, restricted areas and off-street parking places, along with types of parking bays within an off-street parking place, and, if appropriate, certain of their governing provisions;

“estate” means any housing estate in the London Borough of Waltham Forest specified in column 1 of the table of Schedule 2 to this Order, the boundary of which is identified on a drawing;

“off-street parking place” means an area of land which has been provided for use by the Council as an off-street parking place under the powers conferred by section 32 of the 1984 Act, and to the conditions of use of which the provisions of this Order and the Order of 2021 apply;

“parking bay” means an area within an off-street parking place which is provided for the leaving of one vehicle only at a time, being either a permit parking bay, a disabled resident permit parking bay, a disabled persons’ blue badge parking bay, or a solo motor cycle parking bay in each case being identified as such type on a drawing;

- (2) Any reference in this Order to any enactment shall be construed as a reference to that enactment as amended, applied, consolidated, re-enacted by or as having effect by virtue of any subsequent enactment.

¹ 1984 c.27

² LBWF 2021/85

- (3) Unless the context otherwise requires, any expression used in this Order which is also used in the Order of 2021 shall have the same meaning as in that Order.

Amendment to the Order of 2021

3. Without prejudice to the validity of anything done, or to any liability incurred in respect of any act or omission before the coming into operation of this Order, the Order of 2021 shall have effect as though:
- (a) there was added to Schedule 1 to that Order the drawing thereto specified in columns 1, 2 and 3 of the table of Schedule 1 to this Order; and
 - (b) there was added to Schedule 2 to that Order the estate off-street parking area thereto specified in column 1 of the table of Schedule 2 to this Order along with their governing provisions set out also thereto in columns 2, 3, 4, 5, 6 and 7 of the table of Schedule 2 to this Order.

Use of parking bay in an off-street parking place and application of the Order of 2021 thereto

4. (1) Each parking bay in an off street parking place identified on a drawing by way of either a label or legend on a drawing, or both, as an area marked out and signed for the use therein shall only be used for the leaving during the controlled hours identified on a drawing of the class of vehicle specified in the Order of 2021 in relation to that type of parking bay within an off street parking place, unless otherwise so specified.
- (2) The provisions of the Order of 2021 shall apply to each area designated as a parking bay in an off-street parking place by this Order as if in those provisions any reference to a parking bay in off-street parking place included a reference to each area designated as a parking bay in an off-street parking place on a drawing designated by this Order.

Placement of traffic signs and infrastructure in relation to off-street parking places

5. The Council shall:
- (1) cause the limits of each off-street parking place, and where appropriate, each parking bay, within an off-street parking place to be indicated by the placing and maintaining of appropriate traffic signs or surface markings;
 - (2) place and maintain in or in the vicinity of each off-street parking place or parking bay, traffic signs indicating that such off-street parking place or parking bay may be used during the controlled hours for the leaving of vehicles specified in Article 3 of the Order of 2021; and
 - (3) carry out such other work as may be reasonably required for the purposes of the satisfactory operation of an off-street parking place.

Dated this 3rd day of July 2023



Mr J. Griffin
Corporate Director of Neighbourhoods
(The officer appointed for the purpose)

SCHEDULE 1 – LIST OF DRAWINGS (attached to this Order)

(see Article 2(1) of the Order of 2021 – definition of “drawing”)

(ADDITION TO SCHEDULE 1 OF THE ORDER OF 2021)

1 Drawing No.	2 Drawing Title	3 Date
H-AVE-02 B	Avenue Estate Controlled Zone (H-AVE) – No Waiting “At Any Time” With Blue Badge Holder Bays	17/05/23

SCHEDULE 2 – ESTATES, PERMIT IDENTIFIERS, CONTROLLED HOURS, PERMIT HOLDERS' ONLY HOURS AND PERMIT ELIGIBLE PROPERTIES

(ADDITION TO SCHEDULE 2 OF THE 'ORDER OF 2021')

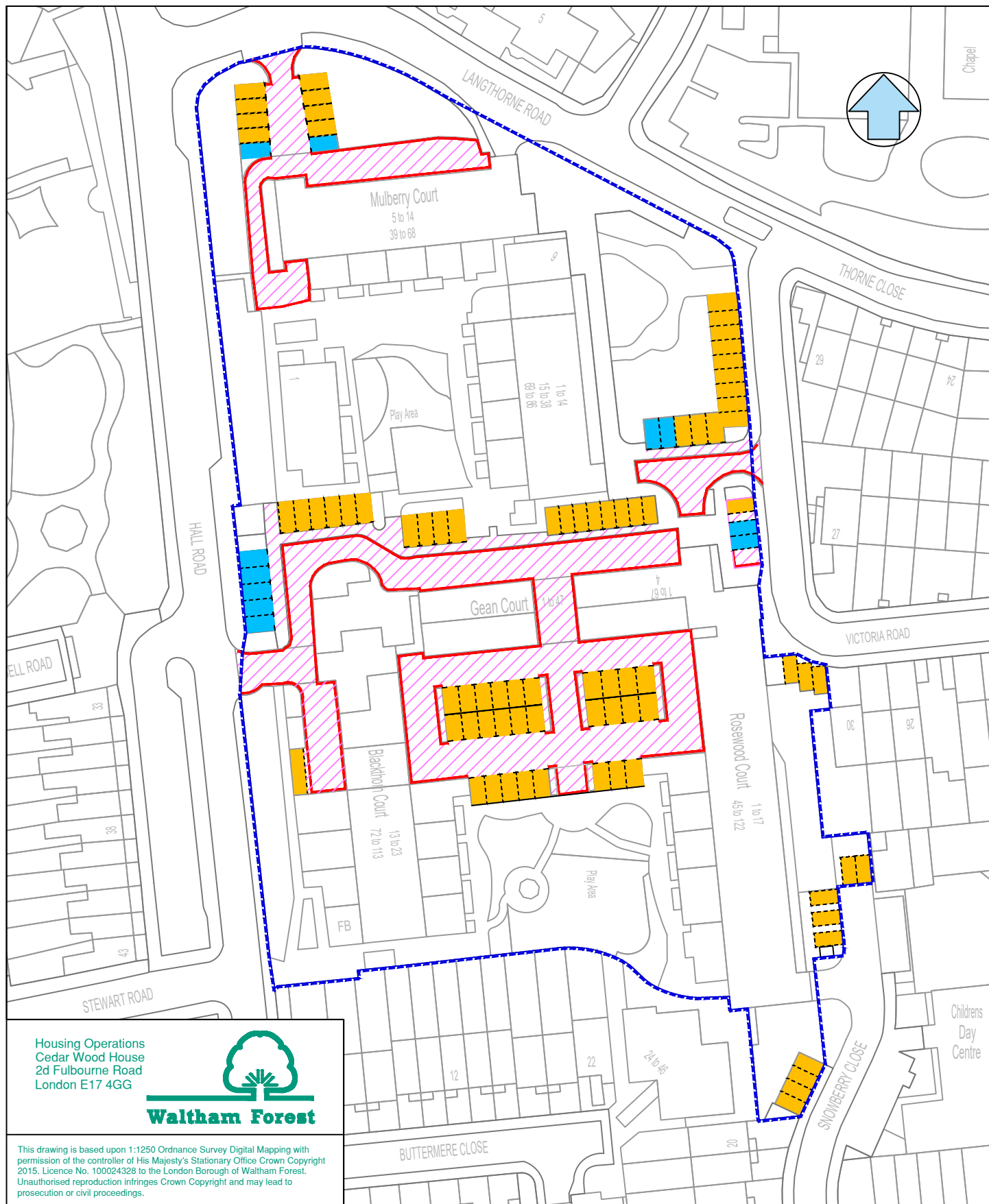
(see Article 2(1) of the Order of 2021 – definition of “business user”, “disabled resident”, “estate”, “controlled hours”, “permit holders only hours” and “resident”)

1 Estate	2 Parking bay type	3 Permit identifier	4 Controlled hours	5 Permit holders only hours (where different to controlled hours)	6 Address, for the purpose of definition of “business user” or “resident” (excepting any premises under the definition of car-free (see Articles 3(1) and 4(3) of the ‘Order of 2021’))	7 Address, for the purpose of definition of “disabled resident”
Avenue Estate	Permit Parking Bay	H-AVE	Between 8.00am and 6.30pm on Mondays to Saturdays inclusive	N/A	Hall Road E15: Blackthorn Court nos. 13 to 23 (inclusive) and nos. 72 to 104, 106, 107, 108, 110, 111, 112 and 113; Langthorne Road, E11: Mulberry Court (<i>excluding nos. 8, 55 and 81</i>); and Gean Court; and Victoria Road, E11: Rosewood Court (<i>excluding nos. 4 and 56</i>)	N/A

EXPLANATORY NOTE

(This Note is not part of the Order, but is intended to indicate its general purport.)

This Order amends The Waltham Forest (Housing Estate Car Parks) (No. 1) Order 2021 to include the Avenue E15 housing estate permit-controlled car park and to include the provision of permit holder parking bays, disabled blue badge parking bays and waiting restrictions within that estate, in the London Borough of Waltham Forest.



Housing Operations
Cedar Wood House
2d Fulbourne Road
London E17 4GG



Waltham Forest

This drawing is based upon 1:1250 Ordnance Survey Digital Mapping with permission of the controller of His Majesty's Stationary Office Crown Copyright 2015. Licence No. 100024328 to the London Borough of Waltham Forest. Unauthorised reproduction infringes Crown Copyright and may lead to prosecution or civil proceedings.

Job Title






AVENUE ESTATE, E15

Drawing Title

AVENUE ESTATE CONTROLLED ZONE (H-AVE) – NO WAITING “AT ANY TIME” WITH BLUE BADGE HOLDER BAYS

Chkd. by	Date	Scale	Drawn by
	17/05/23	A4 @ N.T.S.	D.G.F.
Drawing No.			B
H-AVE-02			

KEY

-  Estate boundary
-  Off street parking area, no waiting "at any time"
-  Disabled blue badge holders only (off street) bays "24 hours"
-  Permit holders only (off street) bays (H-AVE) Mon to Sat - 8:00am to 6:30pm
-  Double yellow line (no waiting at any time)



LONDON BOROUGH OF WALTHAM FOREST

TRAFFIC MANAGEMENT ORDER

2023 No. 97

The Waltham Forest (Charged-for Parking Places) (Amendment No. 183) Order 2023

Made: 3rd July 2023

Coming into force: 5th July 2023

The Council of the London Borough of Waltham Forest, after consulting the Commissioner of Police of the Metropolis, in exercise of the powers conferred by sections 45, 46, 49 and 124 of and Part IV of Schedule 9 to the Road Traffic Regulation Act 1984^a, as amended, and of all other powers thereunto enabling, hereby makes the following Order:

Citation and commencement

1. This Order may be cited as the Waltham Forest (Charged-for Parking Places) (Amendment No. 183) Order 2023 and shall come into force on 5th July 2023.

Interpretation

2. (1) In this Order:-

“Council” means the Council of the London Borough of Waltham Forest;

“map schedule legend” means the map schedule legend attached to the Order of 2019 which, when used in conjunction with a map tile, identifies the specific type of parking place designated by Order of 2019 and, where specified, certain of its governing provisions;

“map tile” means an individual map with a specific tile reference, being part of the map based schedule attached to this Order;

“map based schedule” means a map tile attached to this Order and listed in Schedule 1 to this Order which depicts the parking places designated by the Order of 2019 and, in conjunction with either the map schedule legend or a map tile label, or both, identifies the type of each particular parking place and, where specified, certain of its governing provisions:

Provided that the Council does not accept responsibility for any inaccuracies contained in the Ordnance Survey data relied upon to create the map based schedule and where a parking place is depicted in the map based schedule, that parking place will continue to apply irrespective of any subsequent changes that have been made to the underlying Ordnance Survey data;

and

^a 1984 c.27

“the Order of 2019” means The Waltham Forest (Charged-for Parking Places) Order 2019^b, as amended.

- (2) Any reference in this Order to any enactment shall be construed as a reference to that enactment as amended, applied, consolidated, re-enacted by or as having effect by virtue of any subsequent enactment.
- (3) Unless the context otherwise requires, any expression used in this Order which is also used in the Order of 2019 shall have the same meaning as in that Order.

Substitution of map tiles

3. (1) Without prejudice to the validity of anything done or to any liability incurred in respect of any act or omission before the coming into force of this Order, the Order of 2019 shall have effect as though:
 - (a) for the map tiles attached to that Order and specified in column 1 of Schedule 1 to this Order, there were substituted the map tile attached to this Order and specified in relation thereto in column 2 of that Schedule; and
 - (b) for the revision numbers specified in Schedule 2 to the Order of 2019 in relation to the map tiles referred to in sub-paragraph (a) above there were substituted the revision numbers given in column 2 of Schedule 1 to this Order in relation to the corresponding map tiles.
- (2) The substitution of any map tile referred to in Article 3(1) of this Order will have the effect of revoking or omitting any provision designated or imposed by a previous version of that map tile and not incorporated into the latest version.

Designation of parking places and application of the Order of 2019 thereto

4. (1) Each area on a street identified in a map tile as a parking place and, where applicable, by way of either a map tile label or the map schedule legend, or both, as an area marked out and signed for the use therein of specified classes of vehicles following the conditions specified in the Order of 2019 in relation to that type of parking place, is designated as a parking place.
- (2) Unless otherwise so identified, a parking place shall be bounded on one side of its length by the edge of the carriageway and be an area marked either by a traffic sign or by another method of indicating the extent of a parking place as specified in the Traffic Signs Regulations and General Directions 2016^c.
- (3) The provisions of the Order of 2019 (other than Articles 4 and 14) shall apply to each area designated as a parking place by this Order as if in those provisions any reference to a parking place included a reference to each area designated as a parking place by this Order.

^b LBWF 2019/70

^c SI 2016/362

Placing of traffic signs, etc.

5. The Council shall:-

- (a) place and maintain traffic signs indicating the limits of each parking place referred to in a map tile attached to this Order, and that such parking places may be used during the permitted hours for the leaving of the vehicles specified in Articles 5(1) or 5(1A), as the case may be, of the Order of 2019; and
- (b) carry out such other work as is reasonably required for the purposes of the satisfactory operation of a parking place.

Amendment to the Order of 2019

6. Without prejudice to the validity of anything done or to any liability incurred in respect of any act or omission before the coming into operation of this Order, the Order of 2019 shall have effect as though:
- (a) the items numbered 9 and 12 in Part VII of Schedule 3 to that Order were substituted as set out in Schedule 2 to this Order; and
 - (b) the item numbered 29 in Part V of Schedule 3 to that Order were substituted as set out in Schedule 3 to this Order.

Dated this 3rd day of July 2023.



Mr J. Griffin

Director of Neighbourhoods

(The officer appointed for the purpose)

SCHEDULE 1 - see Article 3(1)

Map tile attached to the Order of 2019 1	Map tile attached to this Order 2
MapTile Ref: DF48, Version 4	MapTile Ref: DF48, Version 5
MapTile Ref: DG48, Version 5	MapTile Ref: DG48, Version 6

SCHEDULE 2 – CROWNFIELD ROAD (CF) CPZ

Item 1	Road 2	Properties 3
9.	Hall Road E15	All properties excluding Blackthorn Court nos. 13 to 23 (inclusive) and nos. 72 to 104, 106, 107, 108, 110, 111, 112 and 113.
12.	Langthorne Road, E11	5 to 43 (odd numbers), 118 to 156 (even numbers), Langthorne Health Centre, Thornebury Nursing Home, Mulberry Court nos. 8, 55 and 81 only.

SCHEDULE 3 – CANN HALL ROAD (CH) CPZ

Item 1	Road 2	Properties 3
29.	Victoria Road, E11	All properties excluding Rosewood Court nos. 1 to 3, nos. 5 to 55 and nos. 57 to 67.

EXPLANATORY NOTE

(This Note is not part of the Order)

This Order amends the Waltham Forest (Charged-For Parking Places) Consolidation Order 2019 so that (1) permit eligibility and waiting restrictions are transferred to another order controlling parking provision and no waiting restrictions on housing land in the Avenue Estate E15 and (2) permit eligibility for select residents of Hall Road, Langthorne Road and Victoria Road are transferred from the CF or CH CPZ to the H-AVE housing estate CPZ, in the London Borough of Waltham Forest.



LONDON BOROUGH OF WALTHAM FOREST

TRAFFIC MANAGEMENT ORDER

2023 No. 98

The Waltham Forest (Free Parking Places, Loading Places and Waiting, Loading and Stopping Restrictions) (Amendment No. 181) Order 2023

Made: 3rd July 2023

Coming into force: 5th July 2023

The Council of the London Borough of Waltham Forest, after consulting the Commissioner of Police of the Metropolis, in exercise of the powers conferred by sections 6 and 124 of and Part IV of Schedule 9 to the Road Traffic Regulation Act 1984^a, as amended, and of all other powers thereunto enabling, hereby makes the following Order: -

Citation and commencement

1. This Order may be cited as the Waltham Forest (Free Parking Places, Loading Places and Waiting, Loading and Stopping Restrictions) (Amendment No. 181) Order 2023 and shall come into force on 5th July 2023.

Interpretation

2. (1) In this Order:-

“Council” means the Council of the London Borough of Waltham Forest;

“map schedule legend” means the map schedule legend attached to the Order of 2019 which, when used in conjunction with a map tile, identifies the specific type of parking place or loading place designated by or waiting restriction or loading restriction provided by this Order and the specific type of parking place and loading place designated by or waiting, loading or stopping restriction provided by the Order of 2019 and, where specified, certain of their governing provisions;

“map tile” means an individual map with a specific tile reference, being part of the map based schedule attached to this Order;

“map based schedule” means a map tile attached to this Order and listed in the Schedule to this Order which depicts the parking places and loading places designated by and the waiting restrictions and loading restrictions provided by this Order and the parking places and loading places designated by and waiting restrictions, loading restrictions and stopping restrictions provided by the Order of 2019 and, in conjunction with either the map schedule legend or a map tile label, or both, identifies the type of each particular parking place or loading place or

^a 1984 c.27

length of waiting restrictions, loading restrictions or stopping restrictions, and, where specified, certain of their governing provisions:

Provided that the Council does not accept responsibility for any inaccuracies contained in the Ordnance Survey data relied upon to create the map based schedule and where a parking place, loading place or length of waiting restrictions, loading restrictions or stopping restrictions is depicted in the map based schedule, that parking place, loading place or length of waiting restrictions, loading restrictions or stopping restrictions will continue to apply irrespective of any subsequent changes that have been made to the underlying Ordnance Survey data;

and

“the Order of 2019” means The Waltham Forest (Free Parking Places, Loading Places and Waiting, Loading and Stopping Restrictions) Consolidation Order 2019^b.

- (2) Any reference in this Order to any enactment shall be construed as a reference to that enactment as amended, applied, consolidated, re-enacted by or as having effect by virtue of any subsequent enactment.
- (3) Unless the context otherwise requires, any expression used in this Order which is also used in the Order of 2019 shall have the same meaning as in that Order.

Substitution of map tiles

3. (1) Without prejudice to the validity of anything done or to any liability incurred in respect of any act or omission before the coming into operation of this Order, the Order of 2019 shall have effect as though:
 - (a) for the map tile attached to that Order and specified in column 1 of the Schedule to this Order, there were substituted the map tiles attached to this Order and specified in relation thereto in column 2 of that Schedule; and
 - (b) for the revision numbers specified in Schedule 2 to the Order of 2019 in relation to the map tiles referred to in sub-paragraph (a) above there were substituted the revision numbers given in column 2 of the Schedule to this Order in relation to the corresponding map tiles.
- (2) The substitution of any map tile referred to in Article 3(1) of this Order will have the effect of revoking or omitting any provision provided or designated by a previous version of that map tile and not incorporated into the latest version.

Designation of parking places and loading places and application of the Order of 2019 thereto

4. (1) Each area on a street identified in a map tile as a parking place or, as the case may be, a loading place and, where applicable, by way of either a map tile label or the map schedule legend, or both, as an area marked out and signed for the use therein of specified classes of vehicles following the conditions specified in the Order of 2019 in relation to that type of parking place or loading place, is designated as a parking place or, as the case may be, a loading place.
- (2) Unless otherwise so identified, a parking place or a loading place shall be bounded on one side of its length by the edge of the carriageway and be an area marked either by a traffic sign or by another method of indicating the extent of a parking place or a loading place as specified in the Traffic Signs Regulations and General Directions 2016^c.

^b LBWF 2019/71

^c SI 2016/362

- (3) The provisions of the Order of 2019 (other than Articles 4 and 15) shall apply to each area designated as a parking place or a loading place by this Order as if in those provisions any reference to a parking place or a loading place included a reference to an area designated as a parking place or a loading place by this Order.

Waiting, loading and No Stopping restrictions applicable in restricted streets

5. Without prejudice to the validity of anything done or to any liability incurred in respect of any act or omission before the coming into operation of this Order, the Order of 2019 shall have effect as though any waiting restriction or loading restriction identified in a map tile and, where applicable, by way of either a map tile label or the map schedule legend, or both, and marked out and signed as a waiting restriction or a loading restriction, or both, shall be construed as though it were a restricted street referred to in the Order of 2019.

Placing of traffic signs, etc.

6. The Council shall:-
- (a) place and maintain traffic signs indicating the limits of each parking place, loading place or length of waiting restrictions or length of waiting restrictions or loading restrictions (or both) referred to in a map tile attached to this Order;
 - (b) place and maintain in or in the vicinity of each parking place and loading place described in a map tile attached to this Order traffic signs indicating that such a parking place or loading place may be used during the permitted hours for either: the leaving of the vehicles specified in either Article 5(c) or 5(d), as the case may be, of the Order of 2019, or that such a loading place may be used during the permitted hours for the loading or unloading of the vehicles specified in Article 5(h) of the Order of 2019; and
 - (c) carry out such other work as is reasonably required for the purposes of the satisfactory operation of a parking place, loading place, length of waiting restrictions or length of loading restrictions.

Dated this 3rd day of July 2023.



Mr J. Griffin

Corporate Director of Neighbourhoods

(The officer appointed for the purpose)

SCHEDULE - see Article 3(1)

Map tile attached to the Order of 2019 1	Map tile attached to this Order 2
MapTile Ref: DF48, Version 4	MapTile Ref: DF48, Version 5
MapTile Ref: DG48, Version 5	MapTile Ref: DG48, Version 6

EXPLANATORY NOTE

(This Note is not part of the Order)

This Order further amends the Waltham Forest (Free Parking Places, Loading Places and Waiting, Loading and Stopping Restrictions) Consolidation Order 2019 so that waiting restrictions are transferred to another order controlling parking provision and no waiting restrictions on housing land in the Avenue Estate E15, in the London Borough of Waltham Forest.