




KEY

-  LC New sign on lighting column
-  SP New zone entry and exit signs on 89mm post
-  Restricted parking zone.

NOTE

1. Unless otherwise stated, all signs are to be mounted so that the bottom edge of the signs are 2.1m above the level of the footway or verge.
2. Zone entry and exit signs are to be mounted so that vertical edge of signs nearest to the carriageway are no less than 450mm from the kerb.
3. All sign posts are to be trimmed to top edge of sign and post cap fitted.

Housing Operations
Cedar Wood House
2d Fulbourne Road
London E17 4GG



This drawing is based upon 1:1250 Ordnance Survey Digital Mapping with permission of the controller of His Majesty's Stationary Office Crown Copyright 2015, Licence No. 100024328 to the London Borough of Waltham Forest. Unauthorised reproduction infringes Crown Copyright and may lead to prosecution or civil proceedings.

Job Title

AVONFIELD COURT

Drawing Title

SIGN AND POST LAYOUT PLAN

Chkd. by	Date	Scale	Drawn by
	04/05/23	A4 @ 1:500	D.G.F.

Drawing No. H-AFC-03



Sign (A)
Number of signs - 1
Mounting - 1 new post (89mm)

Scheme Ref.	Avonfield Court		
Sign Ref.	Zone Entry Sign	x-height	37.5
Letter colour	BLACK	SIGN FACE	
Background	WHITE	Width	675 mm
Border	BLACK	Height	930 mm
Material	Class RA2 (12899-1:2007)	Area	0.63 m ²



Sign (B)
Number of signs - 1
Mounting - back to back with sign (A)

Scheme Ref.	Avonfield Court		
Sign Ref.	Existing Zone Entry Sign	x-height	37.5
Letter colour	BLACK	SIGN FACE	
Background	WHITE	Width	740 mm
Border	BLACK	Height	1015 mm
Material	Class RA2 (12899-1:2007)	Area	0.75 m ²



Sign (C)
Number of signs - 4
Mounting - 4 lighting column

Scheme Ref.	Avonfield Court		
Sign Ref.	Zone Repeater Sign	x-height	20.0
Letter colour	BLACK	SIGN FACE	
Background	YELLOW	Width	240 mm
Border	BLACK	Height	360 mm
Material	Class RA2 (12899-1:2007)	Area	0.09 m ²

Housing Operations
Cedar Wood House
2d Fulbourne Road
London E17 4GG



This drawing is based upon 1:1250 Ordnance Survey Digital Mapping with permission of the controller of Her Majesty's Stationary Office Crown Copyright 2015, Licence No. 100024328 to the London Borough of Waltham Forest. Unauthorised reproduction infringes Crown Copyright and may lead to prosecution or civil proceedings.

Job Title

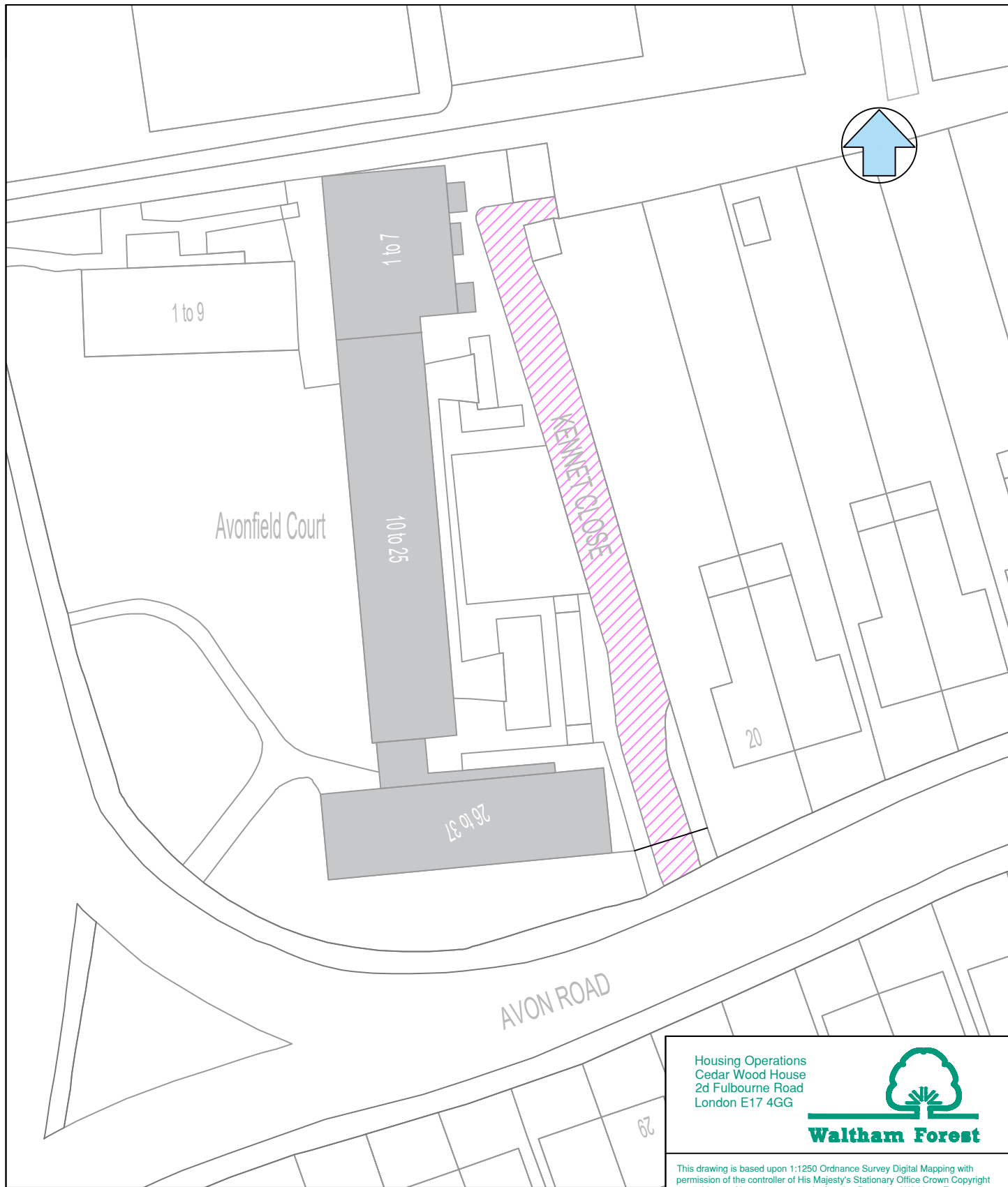
AVONFIELD COURT

Drawing Title

SIGN SCHEDULE

Chkd. by	Date	Scale	Drawn by
	04/05/23	A4 @ N.T.S.	D.G.F.

Drawing No. H-AFC-04



KEY



Restricted Area
"no waiting at any time"

Housing Operations
Cedar Wood House
2d Fulbourne Road
London E17 4GG



This drawing is based upon 1:1250 Ordnance Survey Digital Mapping with permission of the controller of His Majesty's Stationary Office Crown Copyright 2015, Licence No. 100024328 to the London Borough of Waltham Forest. Unauthorised reproduction infringes Crown Copyright and may lead to prosecution or civil proceedings.

Job Title

AVONFIELD COURT

Drawing Title

AVONFIELD COURT RESTRICTED PARKING
ZONE – NO WAITING "AT ANY TIME"

Chkd. by	Date 02/05/23	Scale A4 @ 1:500	Drawn by D.G.F.
Drawing No. H-AFC-02			B