

P

Permit
Holders
Only

WSS

Mon - Fri
10 am - 4 pm

Scheme Ref.	Barrett Road - E17		
Sign Ref.	S4-4	x-height	20.0
Letter colour	BLACK	SIGN FACE	
Background	WHITE	Width	335 mm
Border	BLACK	Height	260 mm
Material	Class R3B-UK	Area	0.09 m ²

Insert 1

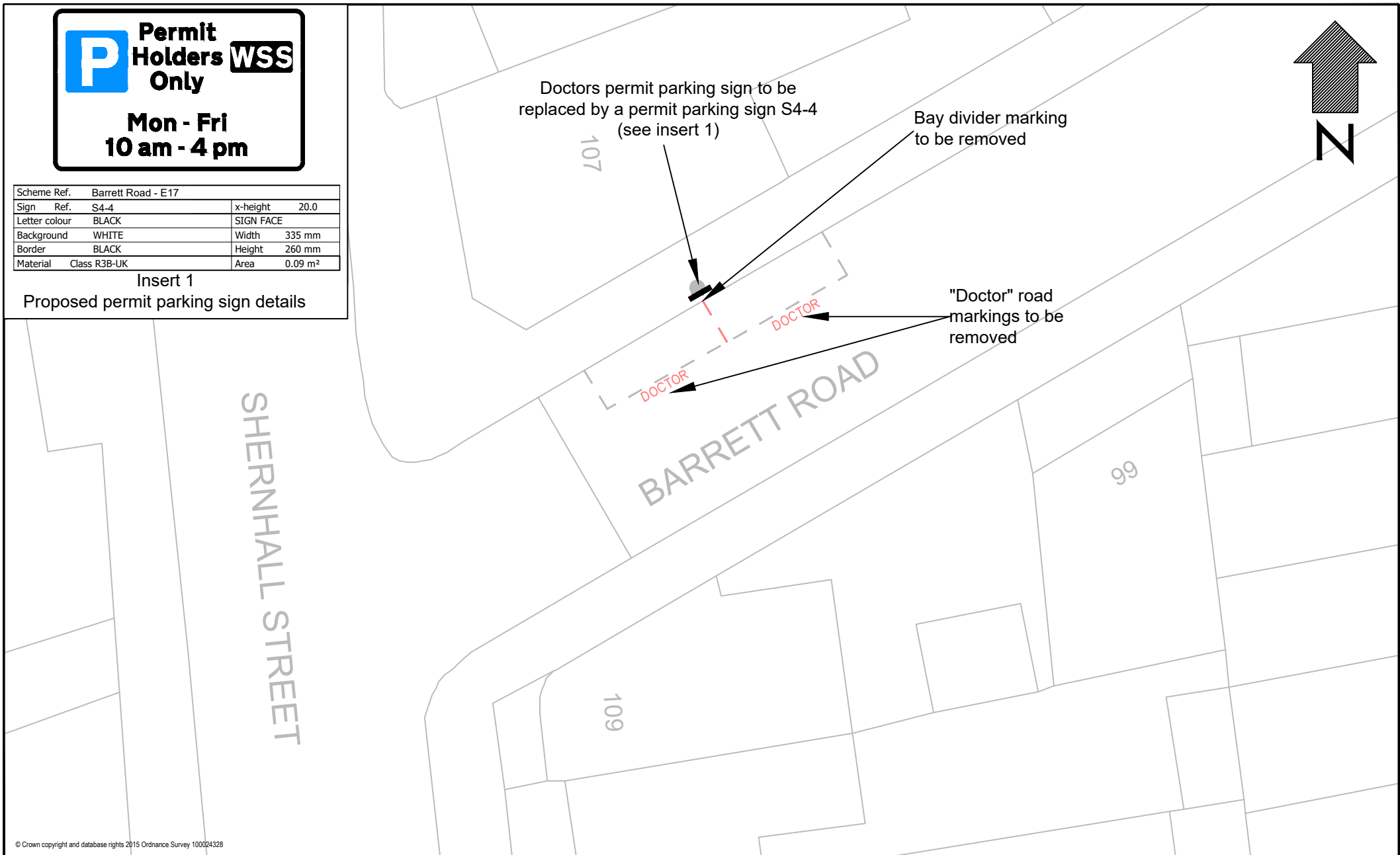
Proposed permit parking sign details

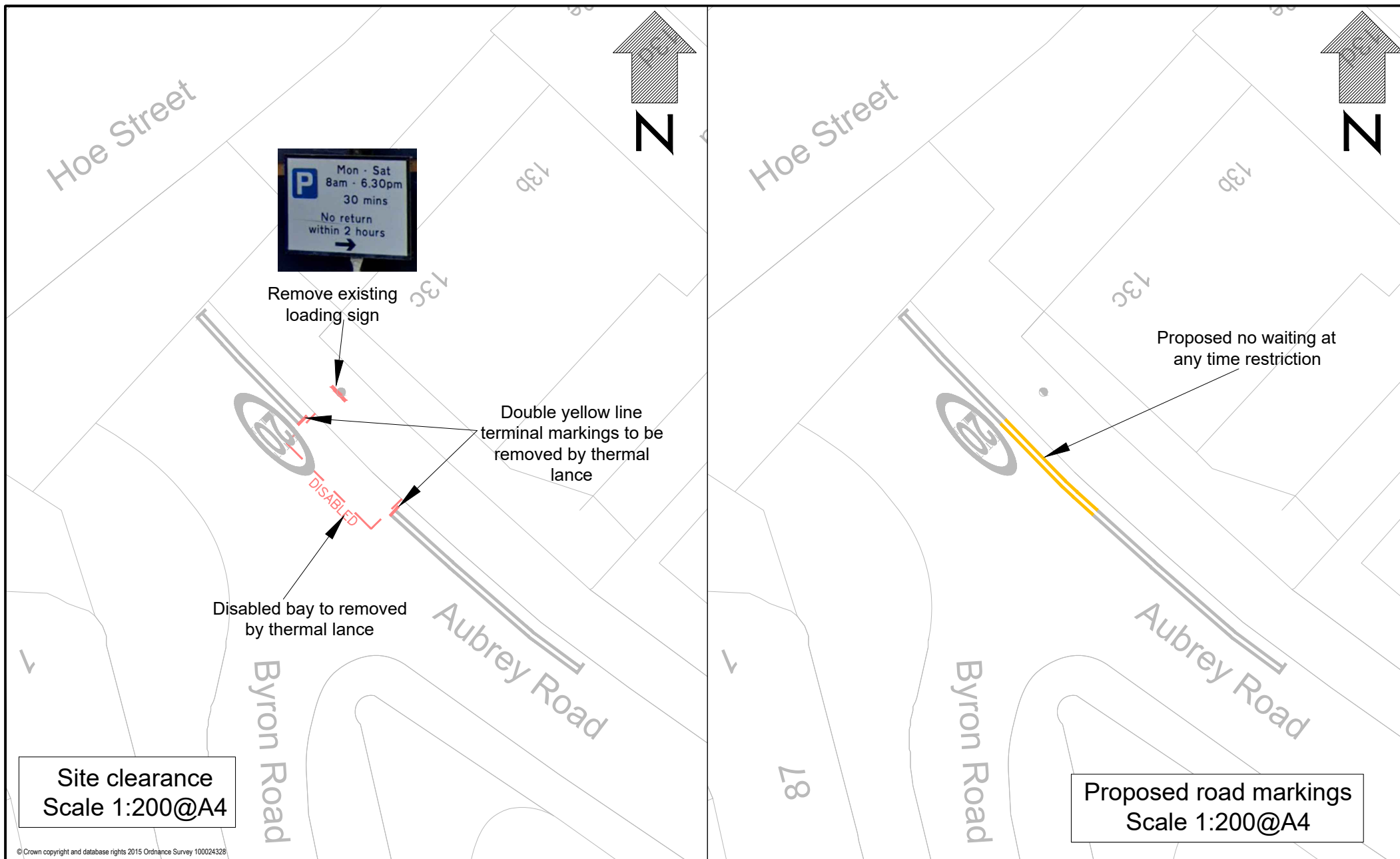
© Crown copyright and database rights 2015 Ordnance Survey 100024328

Drawn By	IT
Drawing No.	BRTRD-DWG-001
Date	19/01/2022
Scale	1:200@A4

<div>Title</div> <div> Proposed Conversion Of Doctors Bays Into Permit Parking Barrett Road E17 </div>
--

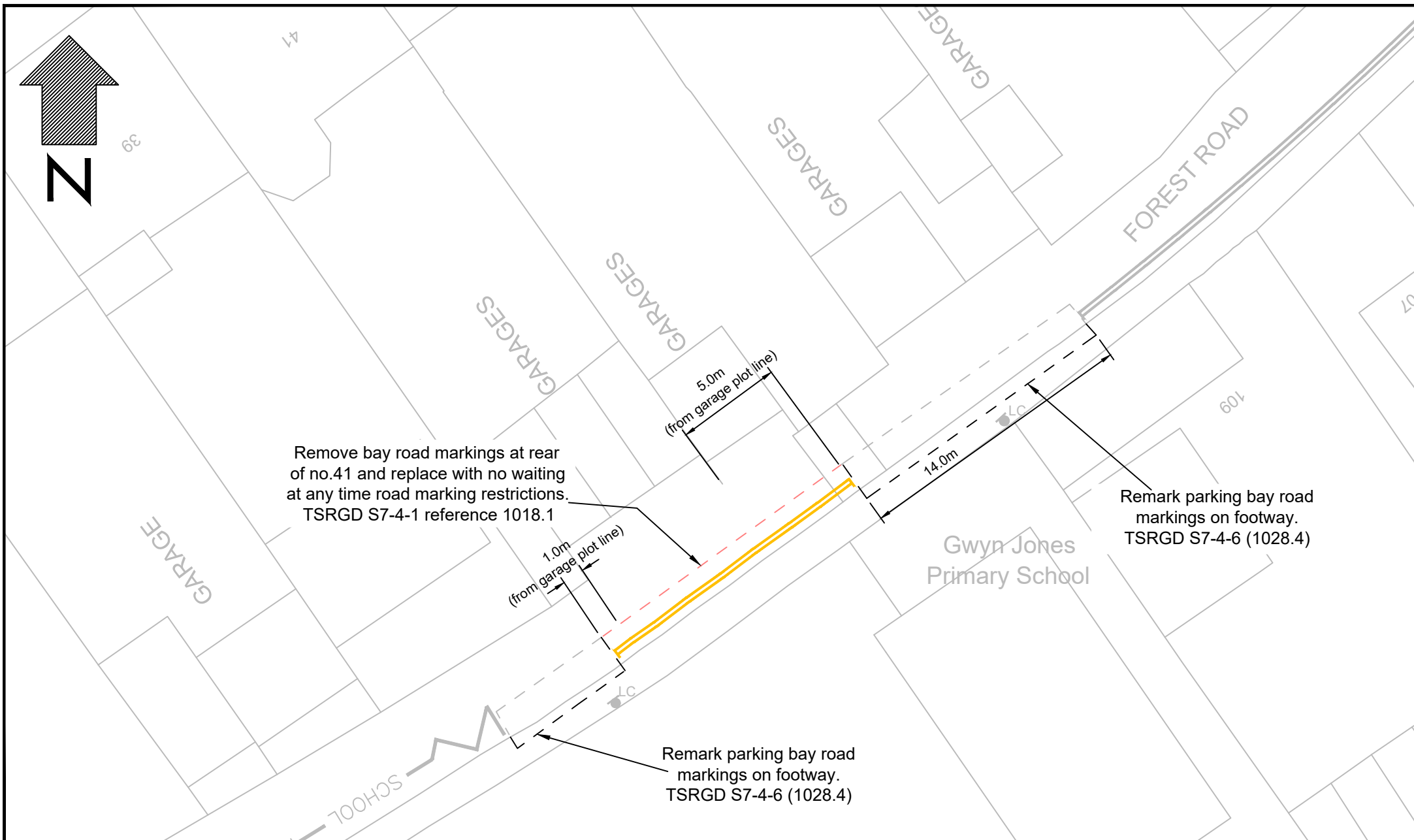
<div>Notes</div>





© Crown copyright and database rights 2015 Ordnance Survey 100024328

Drawn By IT	Title Proposed No Waiting At Any Time Restriction Aubrey Road E17	Notes	
Drawing No. BRYRD-DWG-001			
Date 26/01/2022			
Scale 1:200@A4			



Drawn By: RW

Drawing No.: FRSTRD-DWG-002

Date: 20/02/2022

Scale: 1:250@A4

Batch 21

Proposed Removal of Parking Bay Road Markings and Installation of No Waiting At Any Time Road Marking Restriction
Forest Road E11

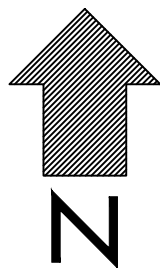
KEY:

- Represents existing
- Represents to be removed
- Represents proposed



Lamp column





Remove existing no waiting at any time road marking restrictions and replace with no waiting 'Mon-Sun 8am-9pm' road marking restriction, 1m each side of existing dropped kerb. TSRGD S7-4-2 (1017)

Remarking of permit parking bay road markings. TSRGD S7-4-6 (1028.4)

Proposed removal of existing terminal line and extend no waiting at any time road marking restrictions. TSRGD S7-4-1 (1018.1)

Installation of 30 mins short stay sign mounted at minimum 2.3m on new sign post.



Scheme Ref.	Higham Street		
Sign Ref.	S4-4-2	x-height	20.0
Letter colour	BLACK	SIGN FACE	
Background	WHITE	Width	395 mm
Border	BLACK	Height	260 mm
Material	Class R3B-UK	Area	0.10 m ²

Proposed short stay parking bay road markings. TSRGD S7-4-6 (1028.4)

© Crown copyright and database rights 2015 Ordnance Survey 100024328

Drawn By	RW
Drawing No.	HGHMSTRT-DWG-001
Date	28/02/2023
Scale	1:250@A4

Title	
Batch 21	
Proposed Short Stay Sign, No Waiting Restrictions & New Parking Bay Road Markings	
Higham Street E17	

Notes	
	Represents Proposed
	Represents Existing
	Represents Remove



Sign Post

Existing Cycle Hanger

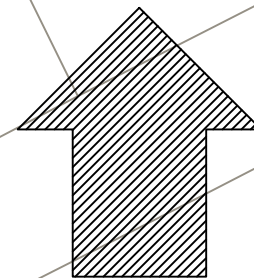


52

51

50

49



N

DISABLED

8.0

Extend existing disabled bay to 8m

DISABLED

OVERTON ROAD

© Crown copyright and database rights 2015 Ordnance Survey 100024328

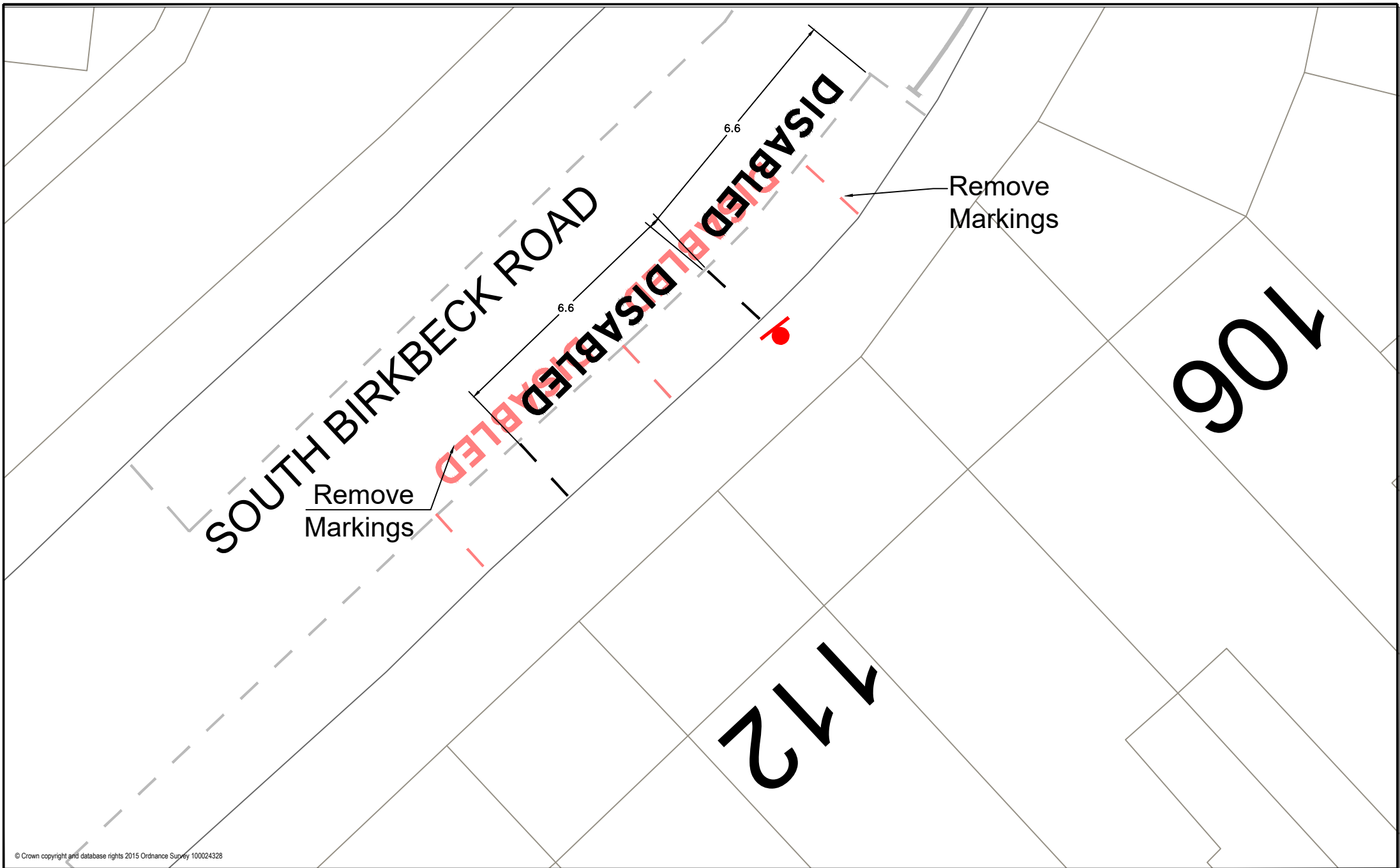
Drawn By	AS
Drawing No.	01
Date	02/11/21
Scale	NTS

Title
49 Overton Road E10
Disabled bay extension

Notes

- Proposed disabled bay markings
- Existing permit road markings
- Existing permit road markings





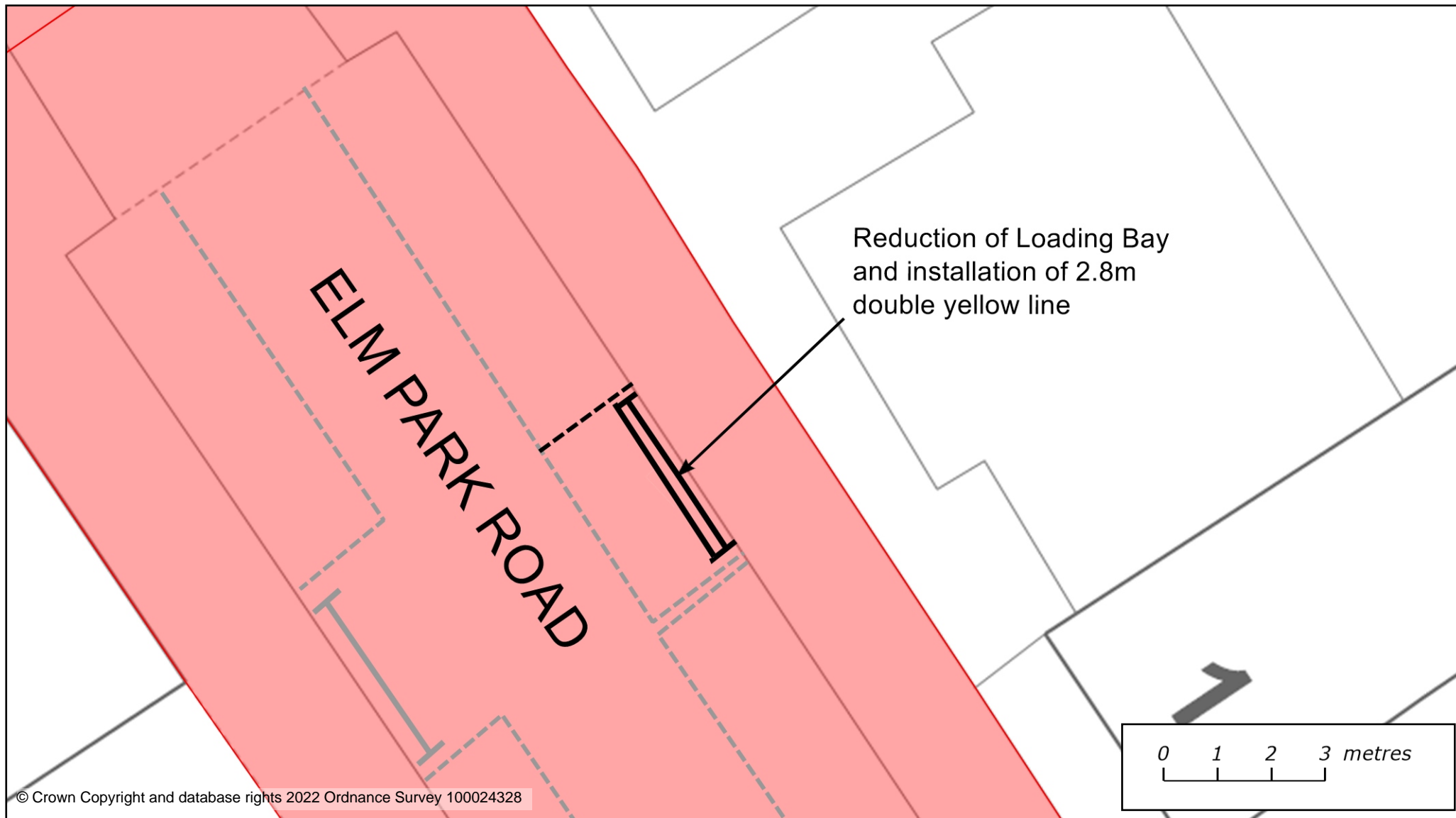
© Crown copyright and database rights 2015 Ordnance Survey 100024328

Drawn By	AS
Drawing No.	01
Date	02/11/21
Scale	NTS

Title	112/110 South Birkbeck Road E11 Bay removal and relocation
-------	---

Notes	<div> <div></div> Proposed disabled bay markings </div> <div> <div></div> Existing permit road markings </div> <div> <div></div> New post and disabled bay sign </div> <div> <div></div> Existing permit road markings </div>	<div> <div></div> Existing permit road markings </div>
-------	---	--





Waltham Forest Town Hall
Forest Road, Walthamstow
London, E17 4JF

Plan Title : 162 Lea Bridge Road Traffic Order

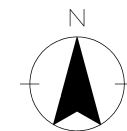
Location : Elm Park Road

Drawn by : LK

Scale : 1:100

Date : 24 April 2023

Map Centre : 536395, 187184

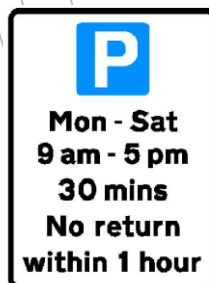




Proposed installation of new permit parking sign and sign post.
Sign to be mounted at a minimum height of 2.3m

Scheme Ref.	Beulah Rd		
Sign Ref.	S4-4-2	x-height	20.0
Letter colour	BLACK	SIGN FACE	
Background	WHITE	Width	410 mm
Border	BLACK	Height	250 mm
Material	Class R3B-UK	Area	0.10 m ²

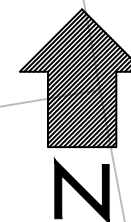
Proposed installation of new terminal lines to separate existing bay road markings



Removal and replacement of existing worn short stay parking sign

Scheme Ref.	Beulah Rd		
Sign Ref.	S4-4-2	x-height	20.0
Letter colour	BLACK	SIGN FACE	
Background	WHITE	Width	285 mm
Border	BLACK	Height	395 mm
Material	Class R3B-UK	Area	0.11 m ²

Beulah Road, j/w
Grove Road



9.4m

14.9m

BEULAH ROAD

LC

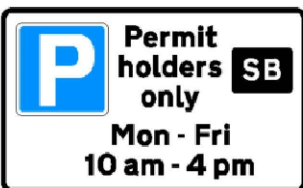
123

125

127

129

131



Remove existing short stay parking sign and replace with permit parking sign

Scheme Ref.	Beulah Rd		
Sign Ref.	S4-4-2	x-height	20.0
Letter colour	BLACK	SIGN FACE	
Background	WHITE	Width	410 mm
Border	BLACK	Height	250 mm
Material	Class R3B-UK	Area	0.10 m ²

Grosvenor Rise East,
j/w Beulah Road



Remark parking bay road markings. TSRGD S7-4-6 (1028.4)

GROSVENOR RISE EAST

BEULAH ROAD

© Crown copyright and database rights 2015 Ordnance Survey 100024328

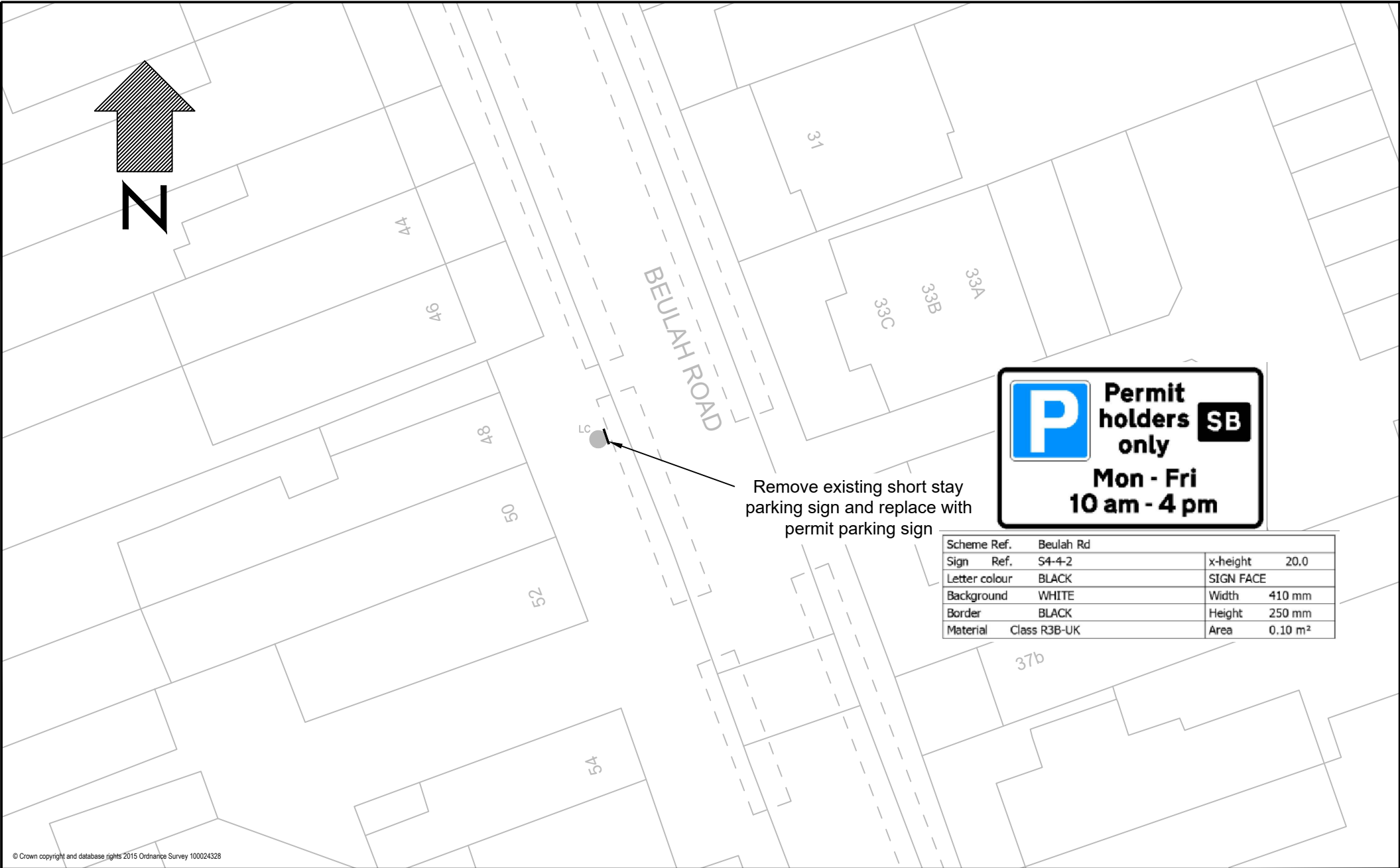
Drawn By	RW
Drawing No.	BLHRD-DWG-001
Date	20/01/2023
Scale	1:250@A4

Batch 21
Reduction of Short Stay Bays and
Proposed Permit Parking Bays
Beulah Road and Grosvenor Rise E E17

Notes
KEY
— Represents existing
— Represents proposed
— Represents remove

Sign and sign post
LC Sign and lamp column





© Crown copyright and database rights 2015 Ordnance Survey 100024328

Drawn By RW	Title Batch 21 Removal of Short Stay Sign and Replace With CPZ Sign 48 Beulah Road E17	Notes	
Drawing No. BLHRD-DWG-002			
Date 17/02/2023			
Scale 1:250@A4			