

Shelter

CHINGFORD ROAD

- Existing Exit to the Car Park
- Existing Water Cover
- Existing Lowered Kerb
- Existing Sewage Cover
- Existing Gas Tap
- Existing Water Tap

Existing Parking Signage (to remove)

- Corner of wooden fence of Parking's TyreShop
- Existing Streetsign
- Existing Chamber
- Existing Sign
- Existing Entrance to the Car Park
- Existing Lowered Kerb

THE TYRE SHOP

- Proposed Position for Feeder Pillar
- Proposed Position for 2 No. Dedicated Electric Car Charging Bays

LOXHAM ROAD

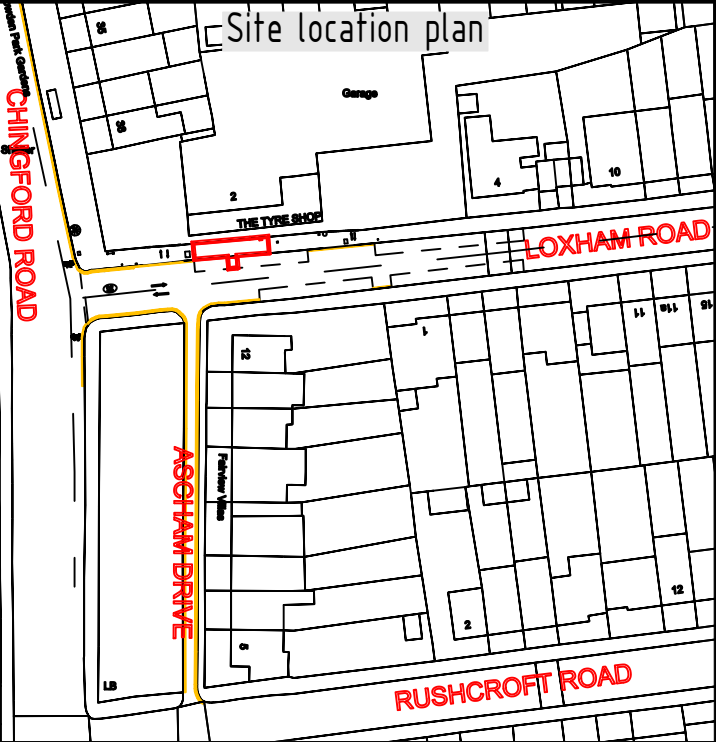
ASCHAM DRIVE



- Proposed Parking Signage
- Build out Location with Proposed Position of active Charge Point
- Existing Chamber
- Existing Chamber

0 5 10
Metres (Scale 1:200)

A	08/09/22	NI	Issued For Approval		
REV	DATE	BY	DESCRIPTION	CHK	APD




Any modifications to the drawing or use of alternative items to those specified must be agreed with Virgin Media's local planning department

Reproduction from the Ordnance Survey map by Virgin Media with permission of Ordnance Survey on behalf of the Controller of Her Majesty's Stationary Office © Crown Copyright Virgin Media (100019209)

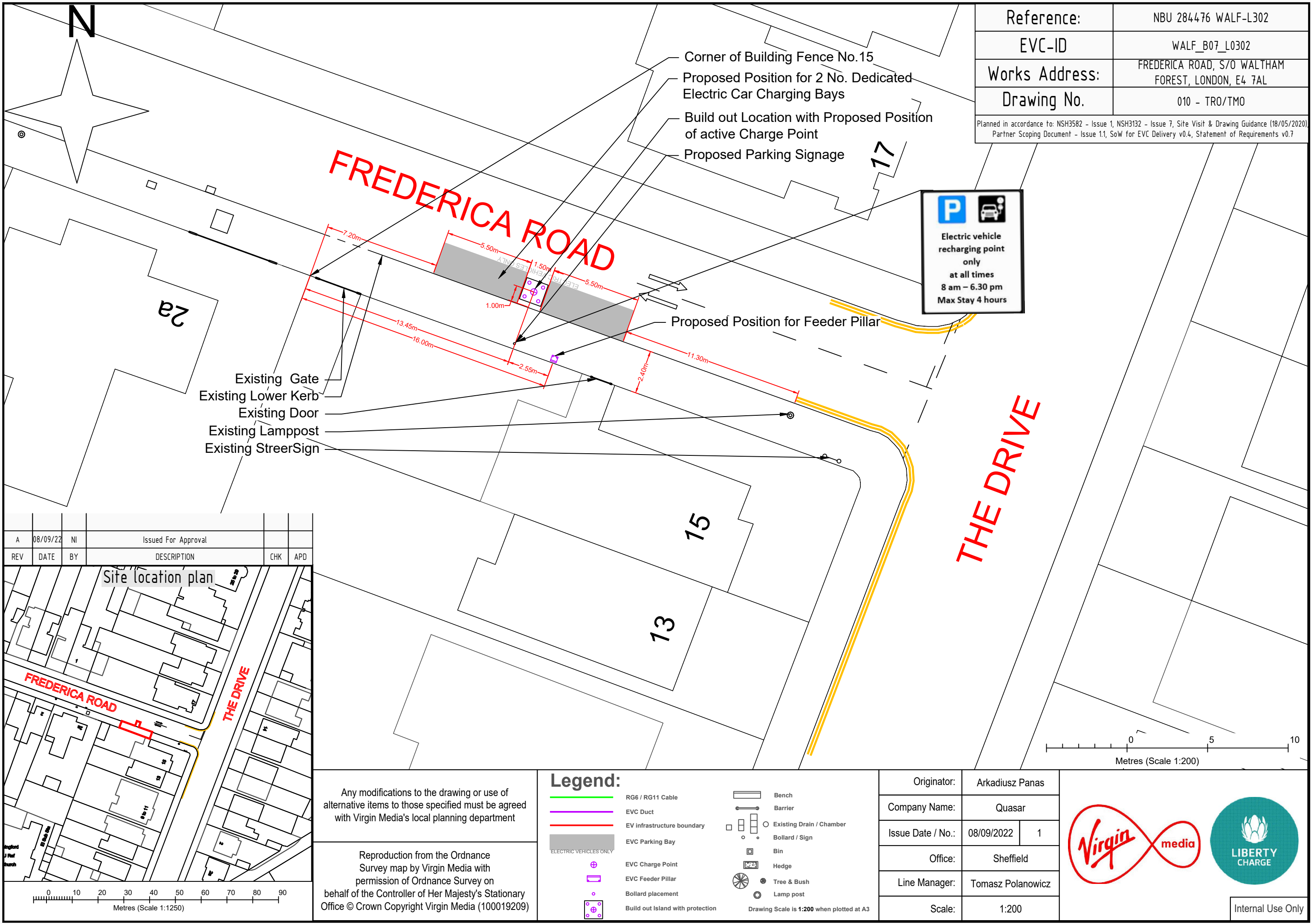
Legend:

- RG6 / RG11 Cable
- EVC Duct
- EV infrastructure boundary
- EVC Parking Bay
- EVC Charge Point
- EVC Feeder Pillar
- Bollard placement
- Build out Island with protection
- Bench
- Barrier
- Existing Drain / Chamber
- Bollard / Sign
- Bin
- Hedge
- Tree & Bush
- Lamp post

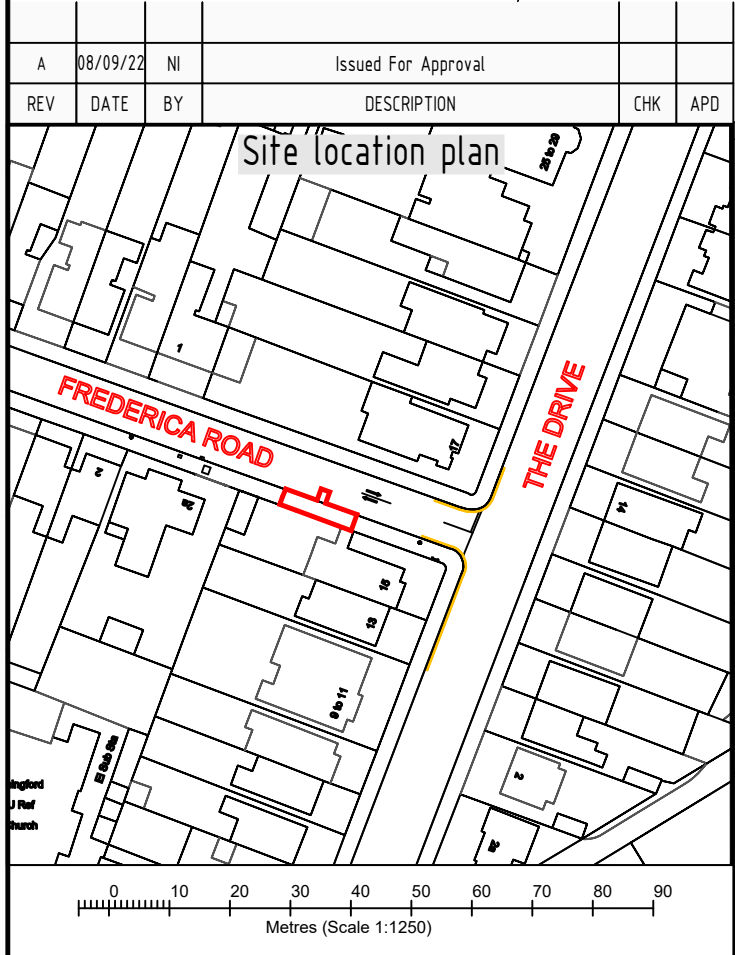
Originator:	Arkadiusz Panas
Company Name:	Quasar
Issue Date / No.:	08/09/2022 1
Office:	Sheffield
Line Manager:	Tomasz Polanowicz
Scale:	1:200



Internal Use Only



Reference:	NBU 284476 WALF-L302
EVC-ID	WALF_B07_L0302
Works Address:	FREDERICA ROAD, S/O WALTHAM FOREST, LONDON, E4 7AL
Drawing No.	010 - TR0/TMO
Planned in accordance to: NSH3582 - Issue 1, NSH3132 - Issue 7, Site Visit & Drawing Guidance (18/05/2020) Partner Scoping Document - Issue 1.1, SoW for EVC Delivery v0.4, Statement of Requirements v0.7	



Any modifications to the drawing or use of alternative items to those specified must be agreed with Virgin Media's local planning department

Reproduction from the Ordnance Survey map by Virgin Media with permission of Ordnance Survey on behalf of the Controller of Her Majesty's Stationary Office © Crown Copyright Virgin Media (100019209)

Legend:

- RG6 / RG11 Cable
- EVC Duct
- EV infrastructure boundary
- EVC Parking Bay
- EVC Charge Point
- EVC Feeder Pillar
- Bollard placement
- Build out Island with protection
- Bench
- Barrier
- Existing Drain / Chamber
- Bollard / Sign
- Bin
- Hedge
- Tree & Bush
- Lamp post

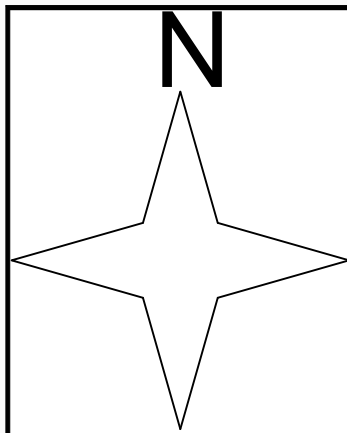
Drawing Scale is 1:200 when plotted at A3

Originator:	Arkadiusz Panas	
Company Name:	Quasar	
Issue Date / No.:	08/09/2022	1
Office:	Sheffield	
Line Manager:	Tomasz Polanowicz	
Scale:	1:200	

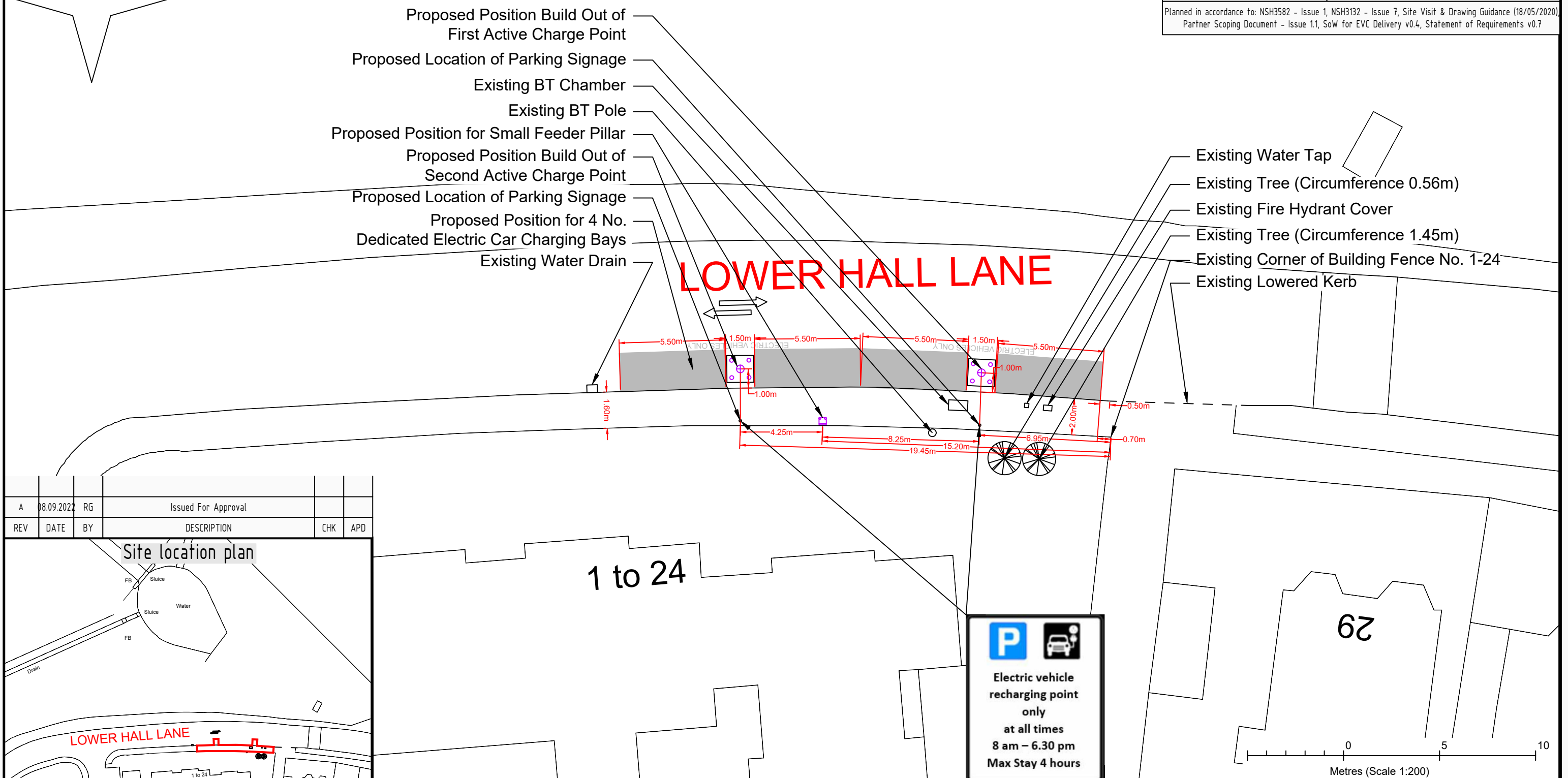
Virgin media

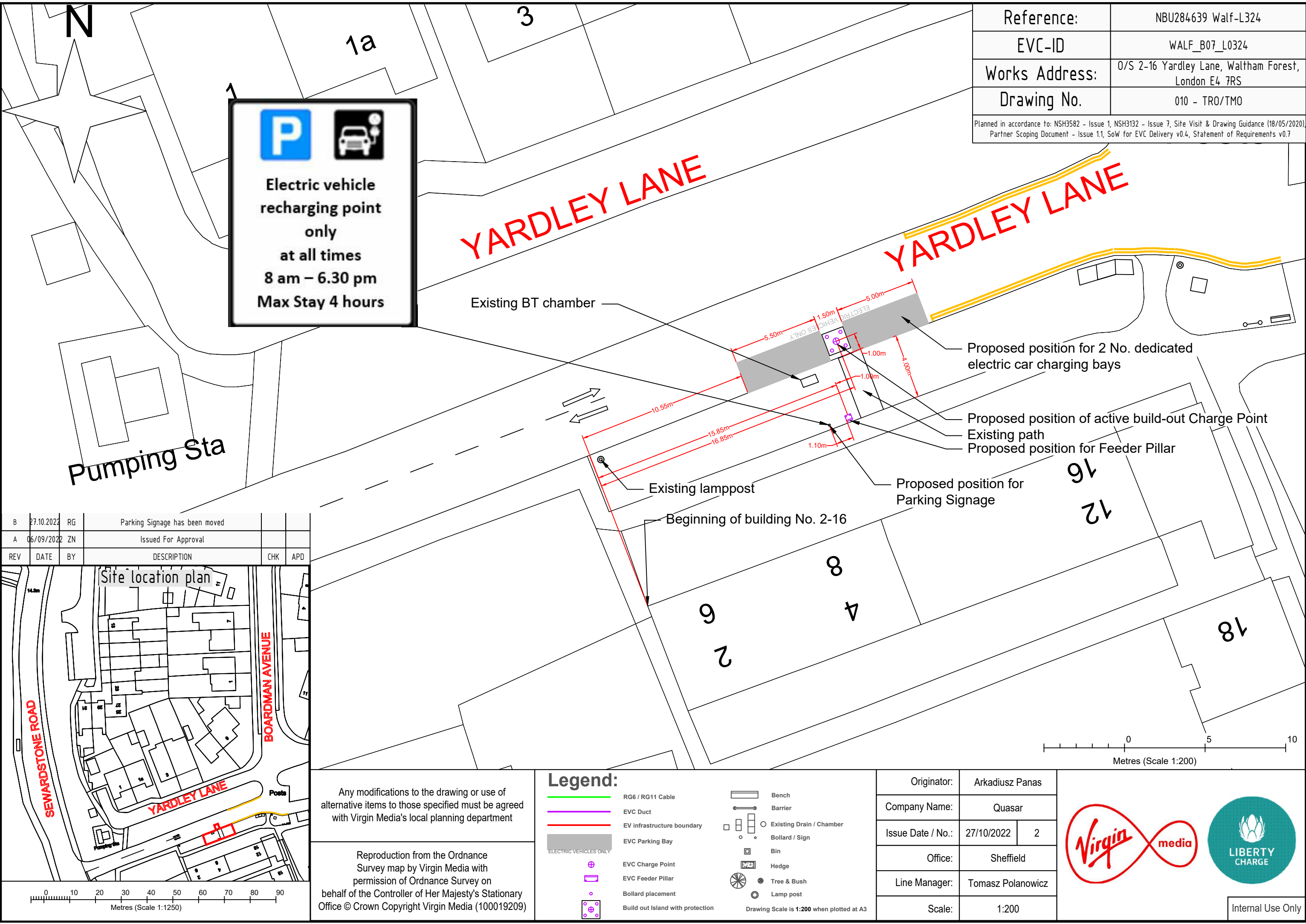
LIBERTY CHARGE

Internal Use Only



Reference:	NBU 284473 Walf-L299
EVC-ID	WALF_B07_L0299
Works Address:	Lower Hall Lane, Back of 1-24 Mandeville Court, WF, London, E4 8JB
Drawing No.	010 - TRO/TMO
Planned in accordance to: NSH3582 - Issue 1, NSH3132 - Issue 7, Site Visit & Drawing Guidance (18/05/2020), Partner Scoping Document - Issue 1.1, SoW for EVC Delivery v0.4, Statement of Requirements v0.7	





B	27.10.2022	RG	Parking Signage has been moved		
A	06/09/2022	ZN	Issued For Approval		
REV	DATE	BY	DESCRIPTION	CHK	APD
Site location plan					

Any modifications to the drawing or use of alternative items to those specified must be agreed with Virgin Media's local planning department

Reproduction from the Ordnance Survey map by Virgin Media with permission of Ordnance Survey on behalf of the Controller of Her Majesty's Stationary Office © Crown Copyright Virgin Media (100019209)