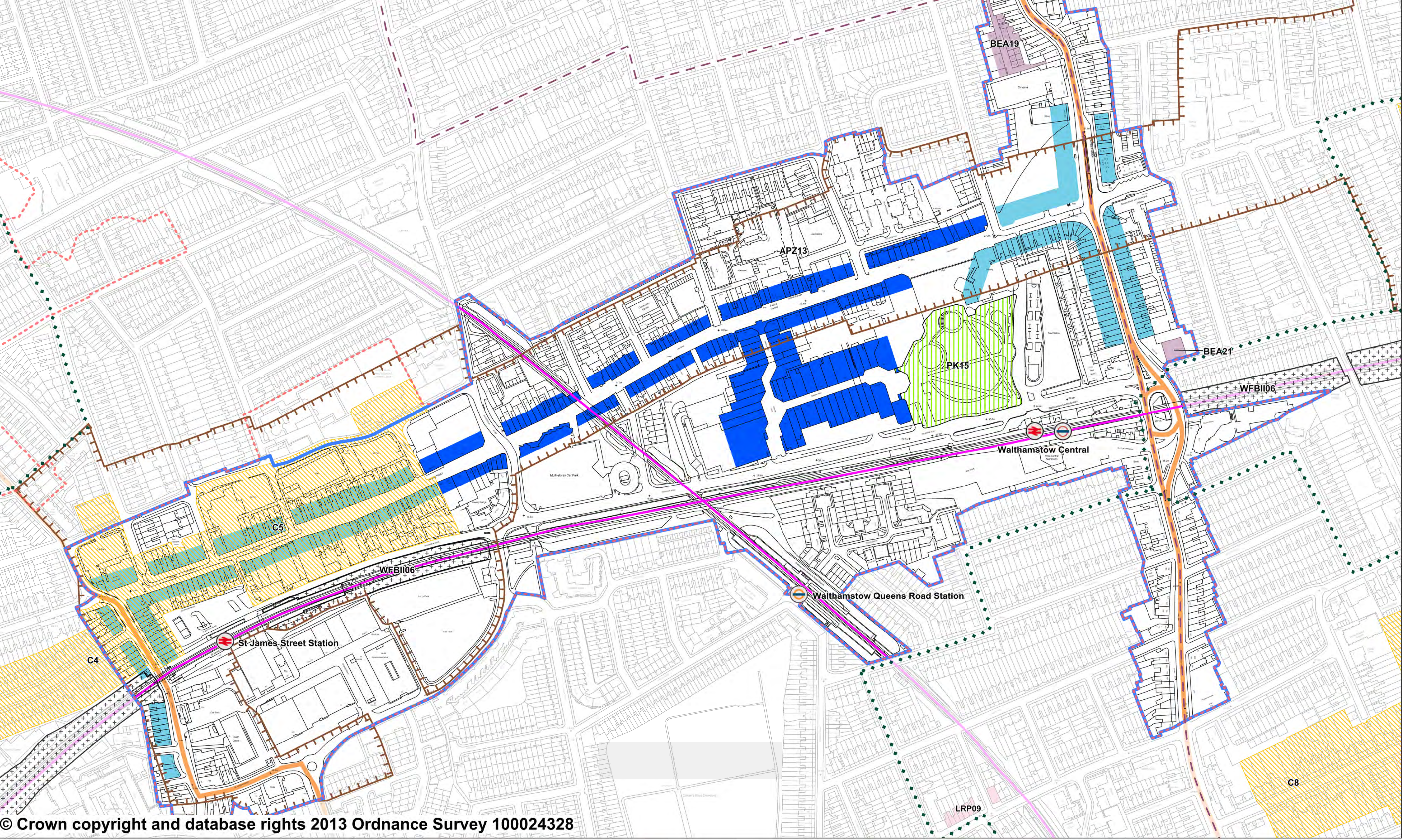


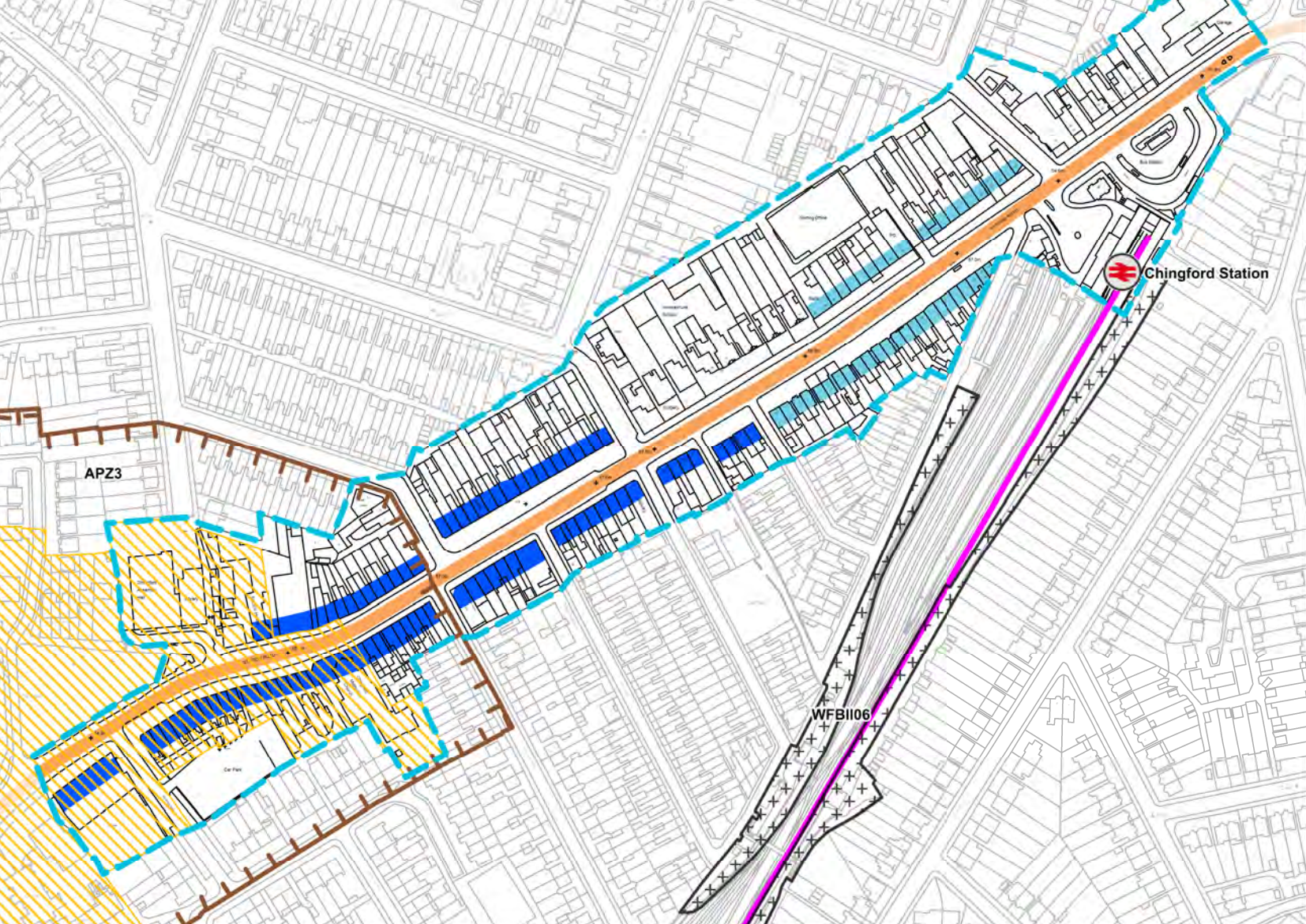
Key and Map Reference Code	Schedule Number	Policy
		Borough Boundary
		Area Action Plan
	1	CS8, DM18
	2	CS8, DM19
	3	CS14, DM25 to DM27
	4	CS14, DM25 to DM27
	7	CS14, DM25 to DM27
	5	CS14, DM25
	6	CS14, DM25
	8	CS14, DM25
	9	CS14, DM25
		CS7, DM36
		CS7, DM1, DM13 to DM15
	10	CS7, DM13 to DM15
	11	CS7, DM13 to DM15
		CS7, DM1, DM13 to DM15
		CS7, DM1, DM13 to DM15
		CS4, DM12
	12	CS5, DM12
	13	CS5, DM35
	14	CS5, DM35
	16	CS5, DM35
	15	CS5, DM35
	15	CS5, DM35
	24, 26	CS5, DM35
	25	CS5, DM35
	28	CS5, DM35
	29	CS5, DM35
	17	CS5, DM12
	20	CS5, DM12
	19	CS5, DM12
	18	CS5, DM12, DM28
		CS5, DM35
		CS5, DM12
		CS5, DM12
		CS5, DM12
		CS5, CS12
		CS5, DM12, DM22, DM35
		CS1, DM1
	27	CS5, DM12
		CS4, CS5, DM34
		CS4, CS5, DM34
		CS4, CS5, DM34
	23	CS12, DM28
	22	CS12, DM28
	21	CS12, DM28, DM29
		DM1

Walthamstow Major Centre (MC)

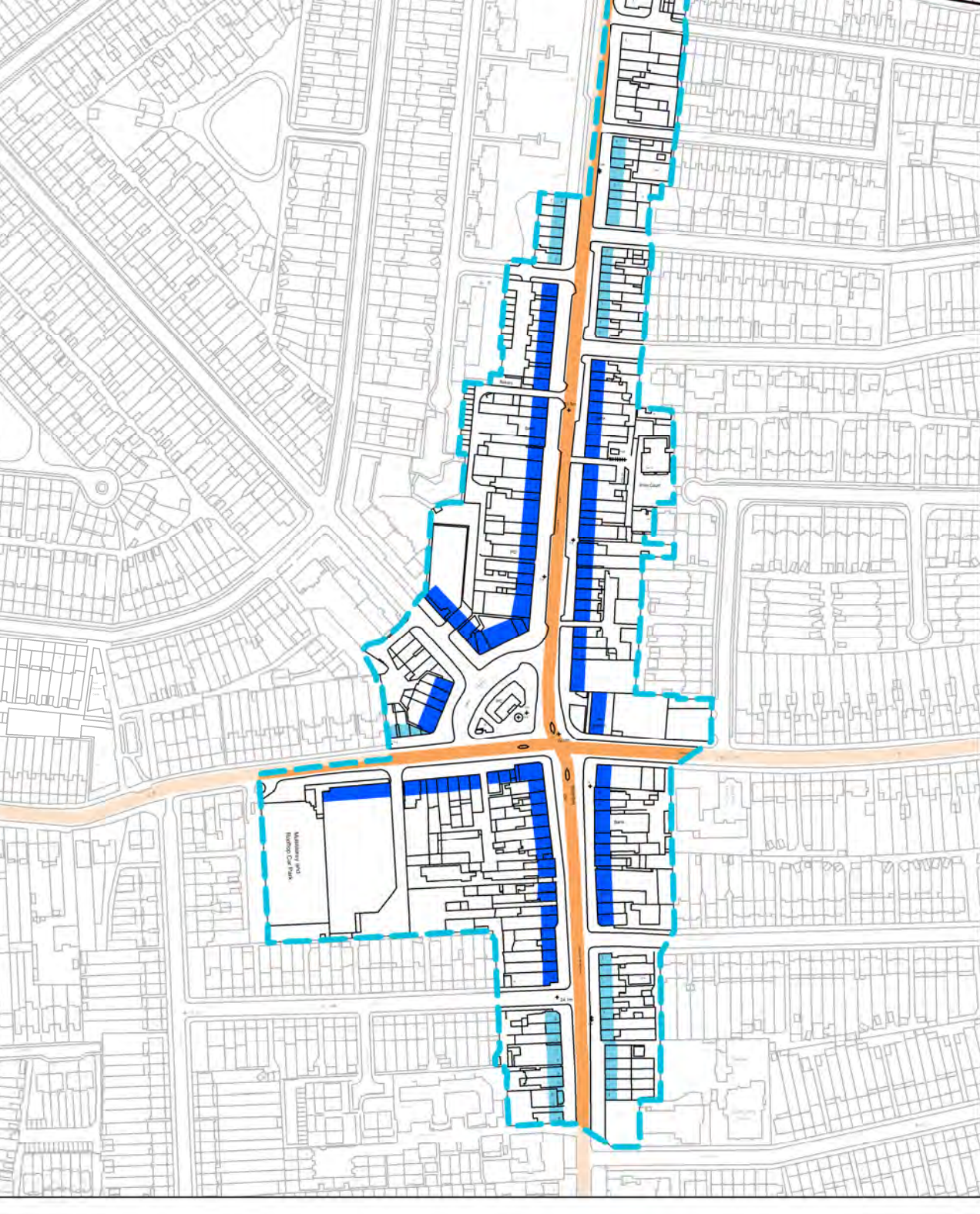


© Crown copyright and database rights 2013 Ordnance Survey 100024328

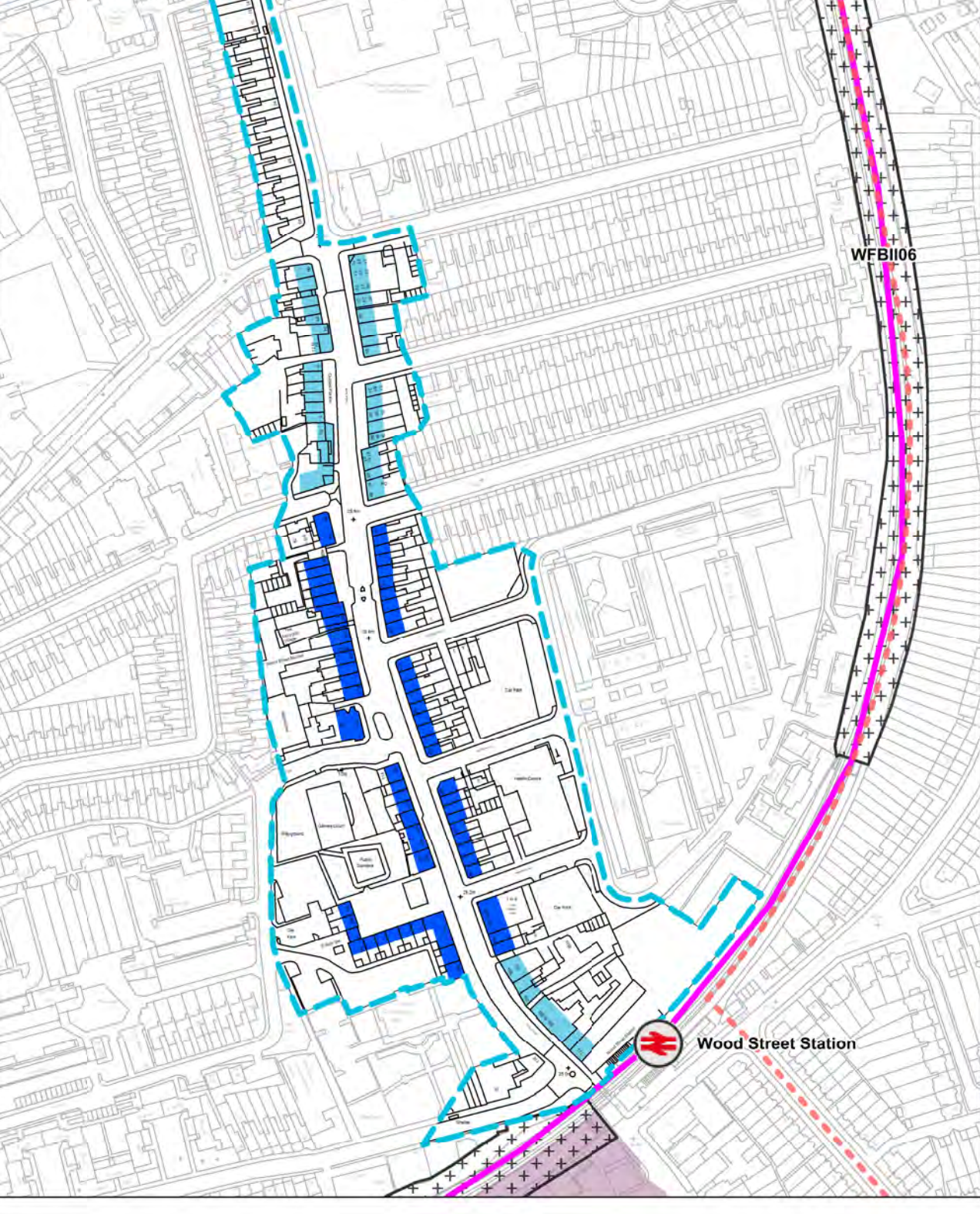
North Chingford District Centre (DC1)



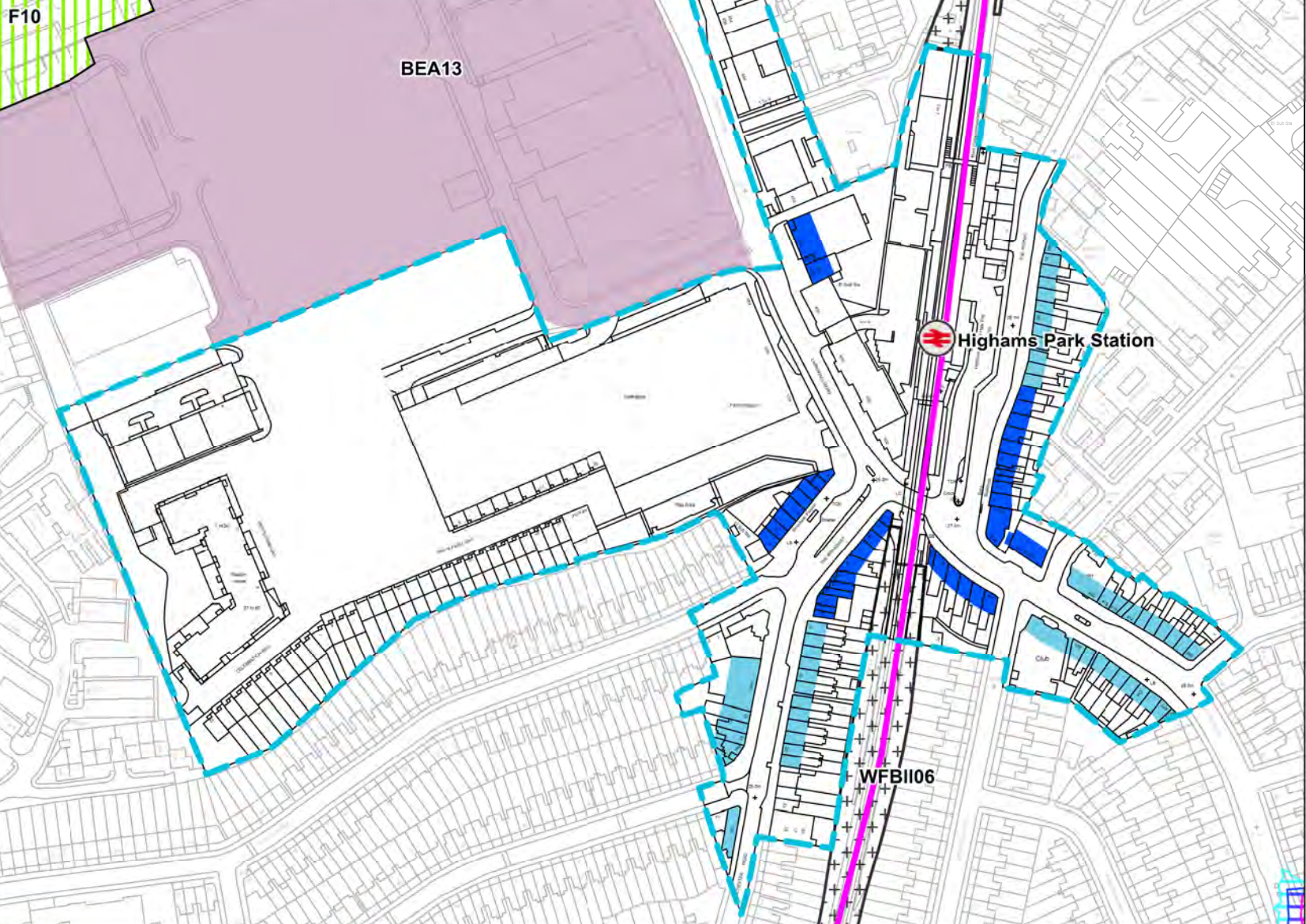
South Chingford District Centre (DC2)



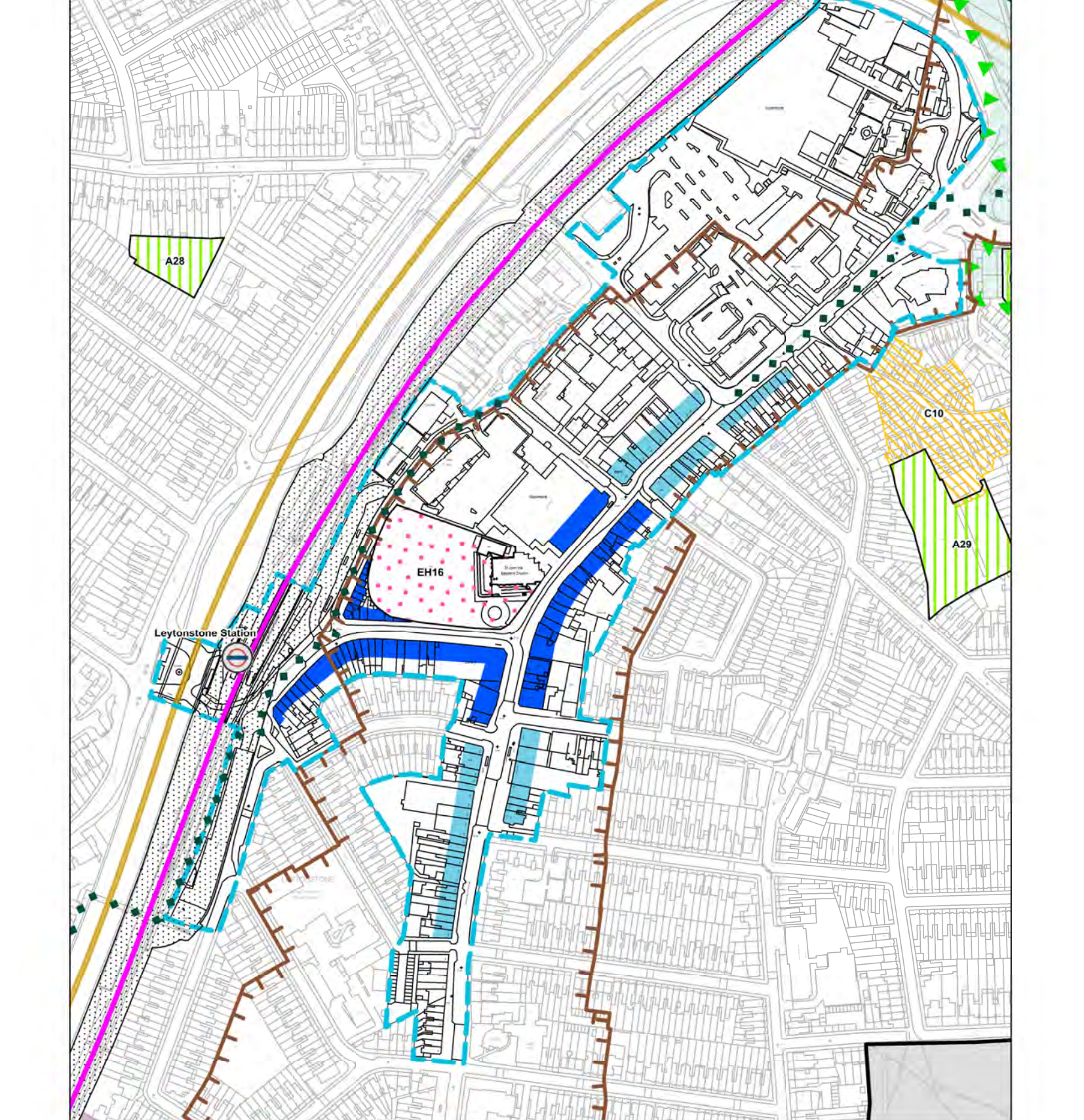
Wood Street District Centre (DC4)



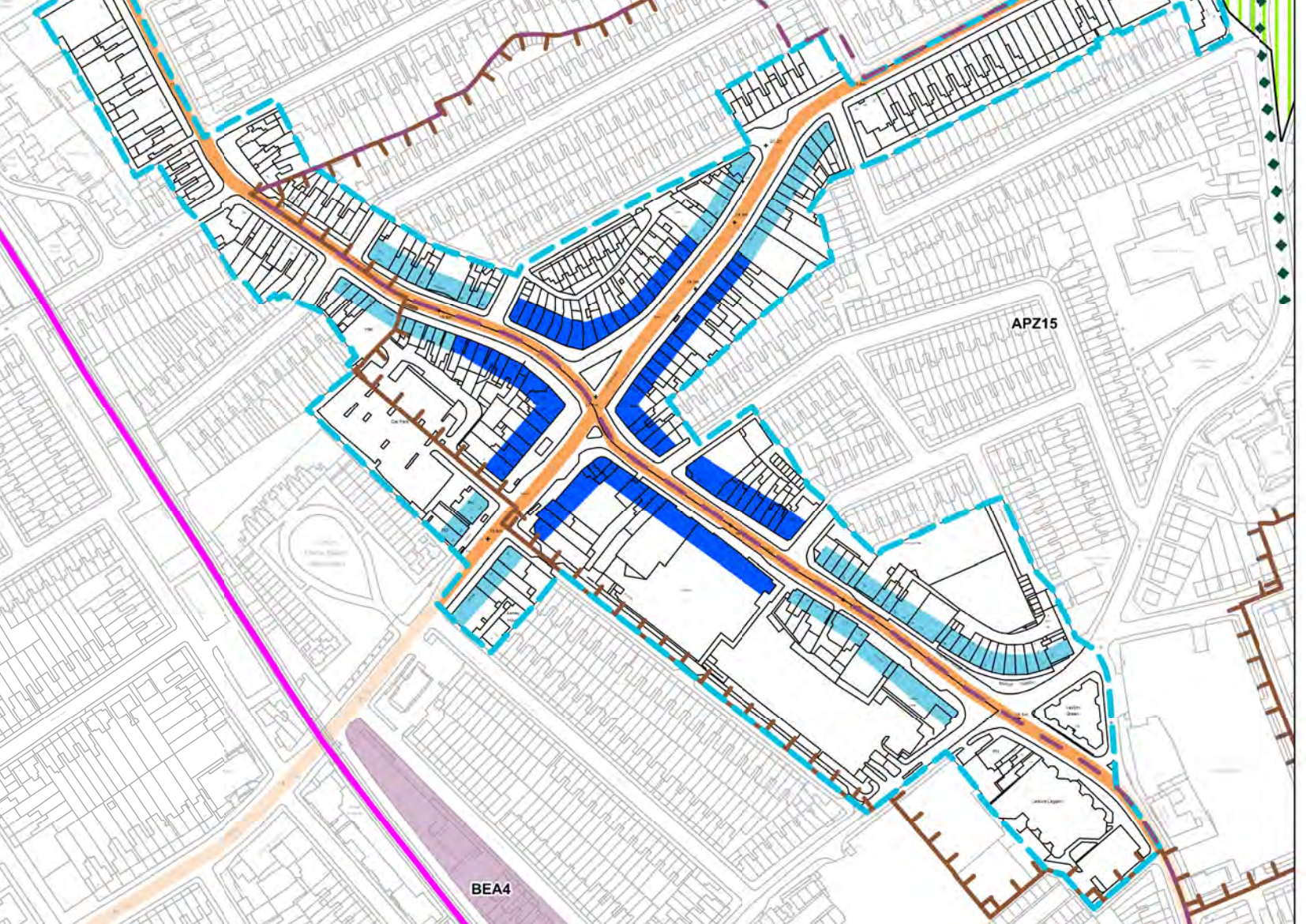
Highams Park District Centre (DC3)



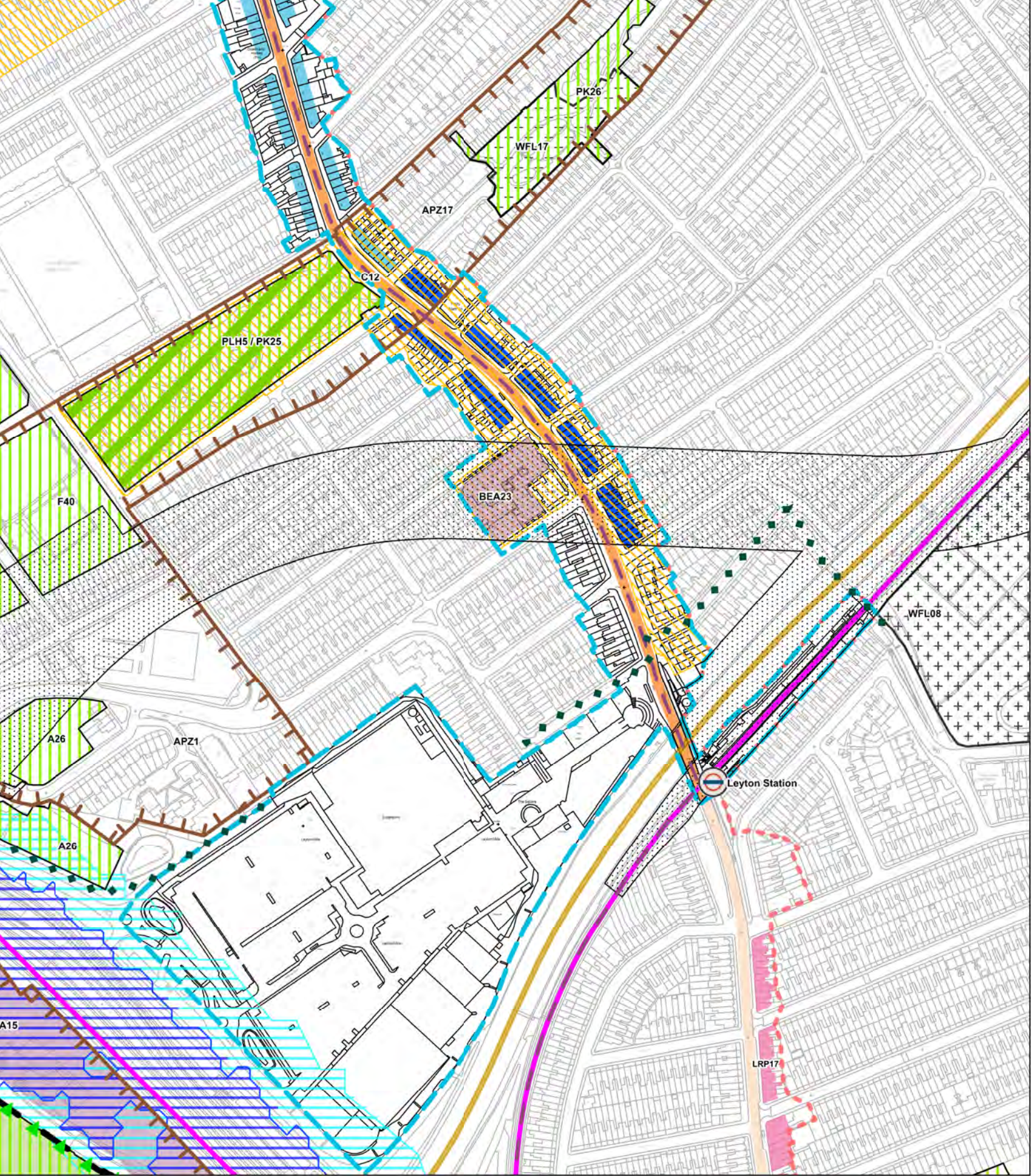
Leytonstone District Centre (DC6)



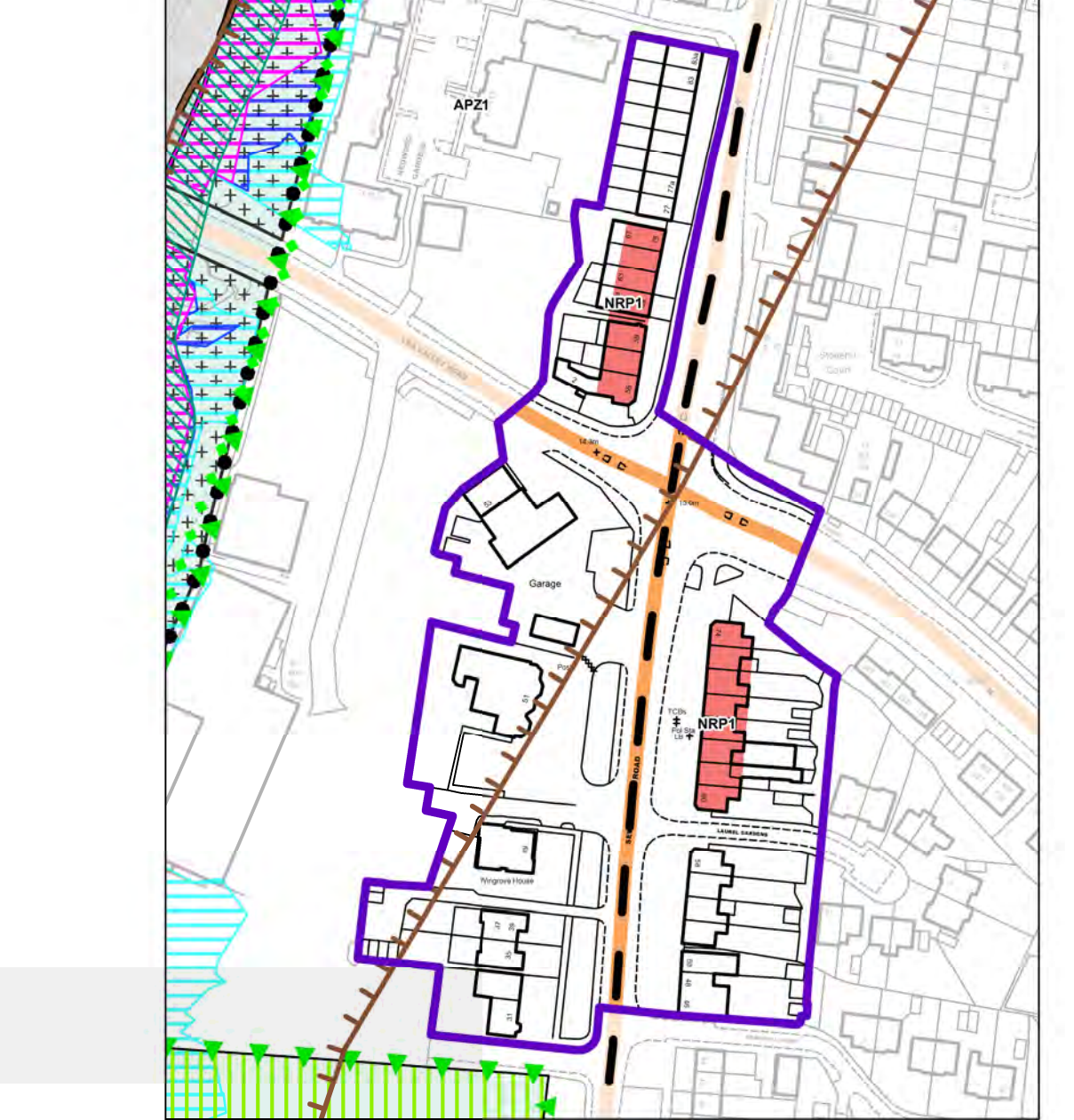
Bakers Arms District Centre (DC5)



Leyton District Centre (DC7)



Sewardstone Road Neighbourhood Centre (NC1)



Hatch Lane Neighbourhood Centre (NC2)



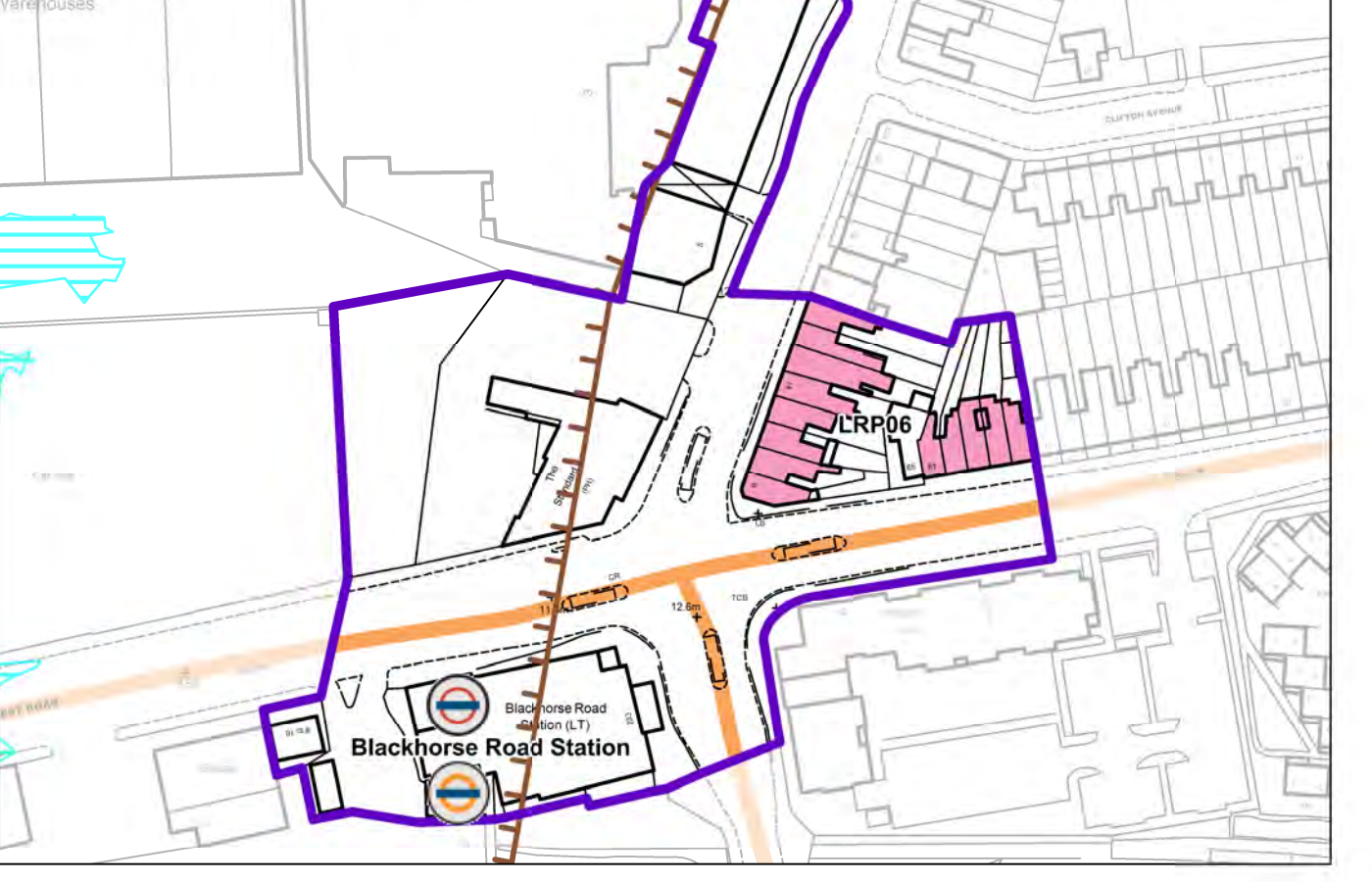
Chingford Mount Road Neighbourhood Centre (NC3)



Forest Road Neighbourhood Centre (NC4)



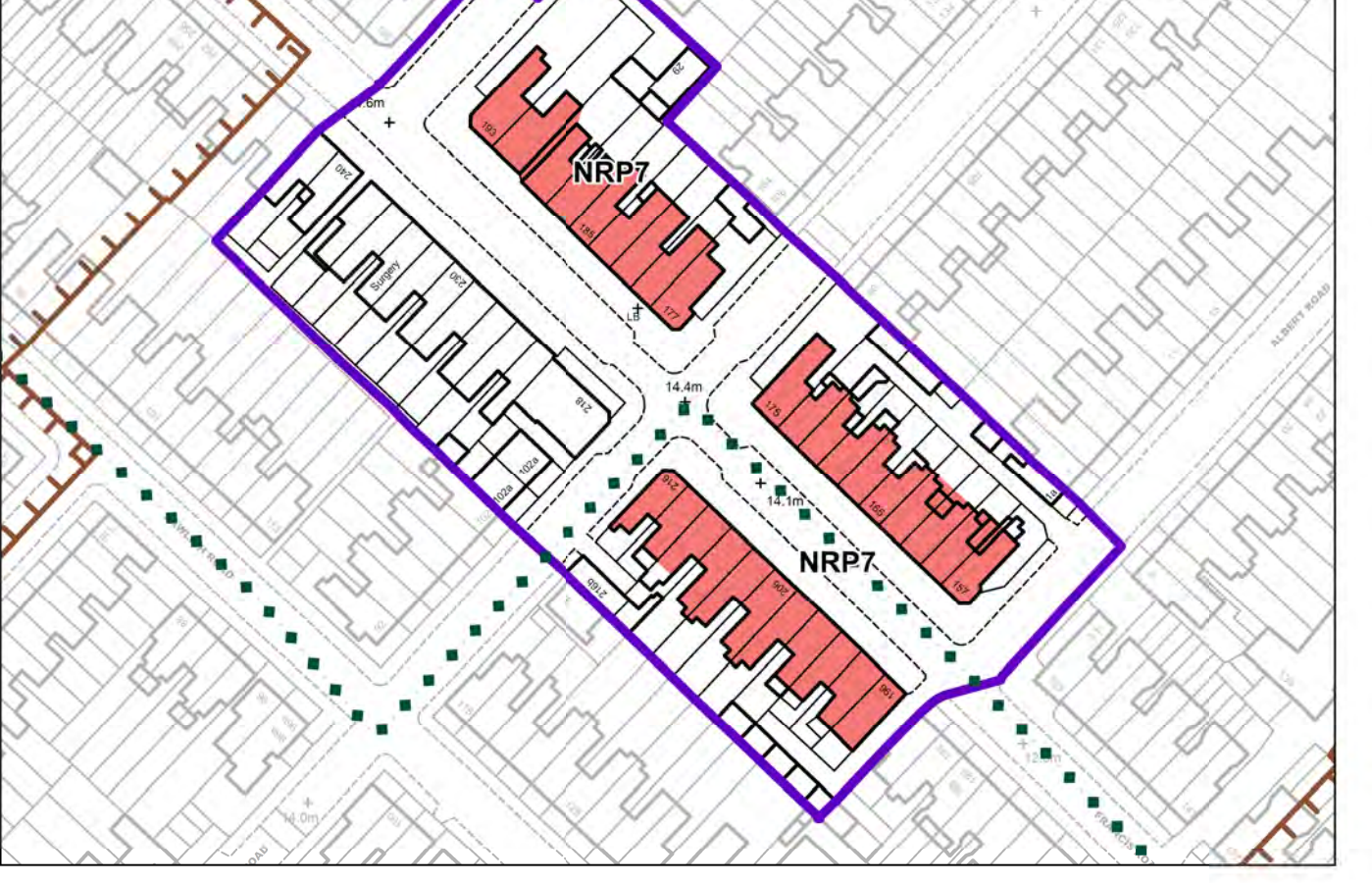
Blackhorse Lane Neighbourhood Centre (NC5)



Markhouse Corner Neighbourhood Centre (NC6)



Francis Road Neighbourhood Centre (NC7)



Thatched House Neighbourhood Centre (NC8)

