




**PEDESTRIAN
and CYCLE
ZONE**



Mon - Fri
8.00 - 9.00 am
3.00 - 3.45 pm

**Except permit
holders SC13**

- NOTES:**
1. All dimensions are in metres unless otherwise stated
 2. All levels are in metres unless otherwise stated

-  SCHOOL STREET SCHEME AREA
-  PRIVATE ROAD ADDED IN TO THE SCHEME EXEMPTION

RevNo.	Date	Description	By
-	-	-	-
Revision			

TITLE
SCHOOL STREET SCHEME
WOODSIDE (FOREST SITE)
PROPOSED PLAN

LONDON BOROUGH OF WALTHAM FOREST

Engineering Design Group



Low Hall
Argall Ave
Leyton
London E10 7AS.

Designed by:	KK
Checked by:	EA
Drawing Size:	A3
Scale:	NTS
Location:	-
Filename:	-
Date:	14.12.2020
Drawing No.:	SC13
Revision:	A