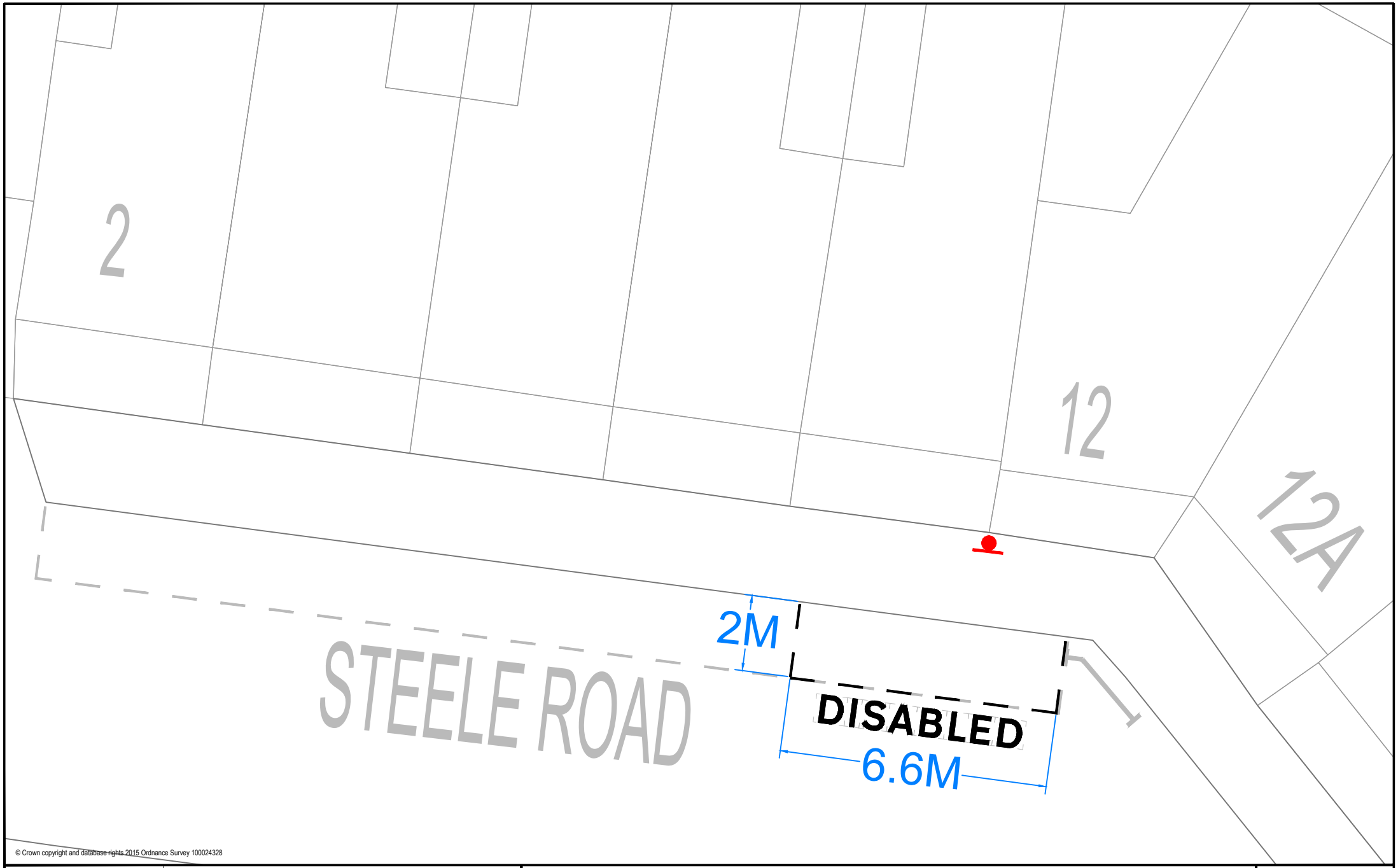


© Crown copyright and database rights 2015 Ordnance Survey 100024328

| | |
|---|---|
| Drawn By | JT |
| Drawing No. | 01 of 01 |
| Date | 18/06/2021 |
| Scale | NTS |

Title

12 Steele Road E11

Notes

- Proposed disabled bay markings
- Existing road markings
- New post and disabled bay sign
- Existing permit road markings

Waltham Forest

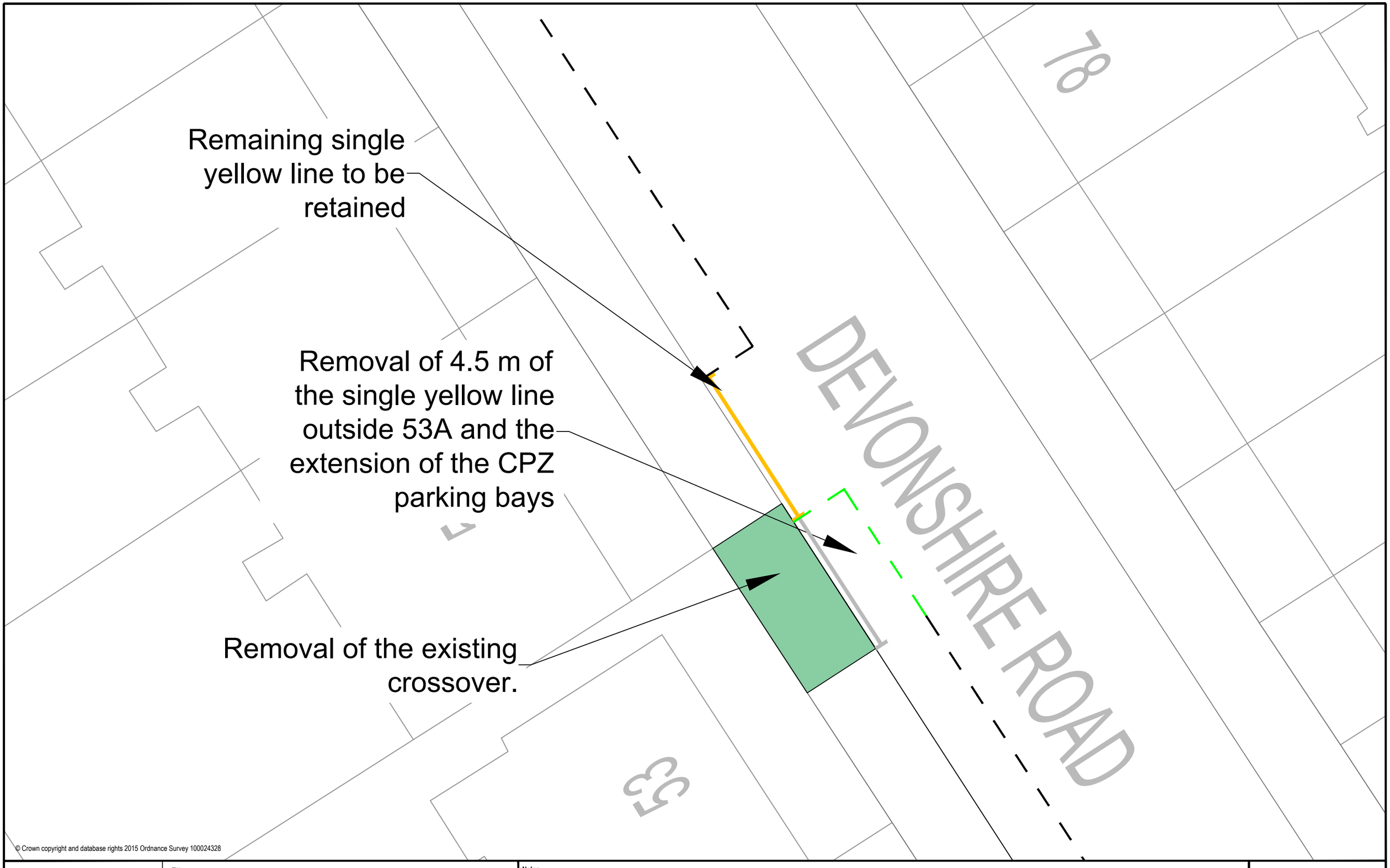


| | | | |
|---|---|---|---|
| Drawn By CBu | Title | Notes | |
| Drawing No. | 53 Devonshire Road, E17<br>Highway Works | Existing single yellow line currently on-street is 9.4 m long | Waltham Forest |
| Date 10/9/21 | | | |
| Scale 1:100 | | | |

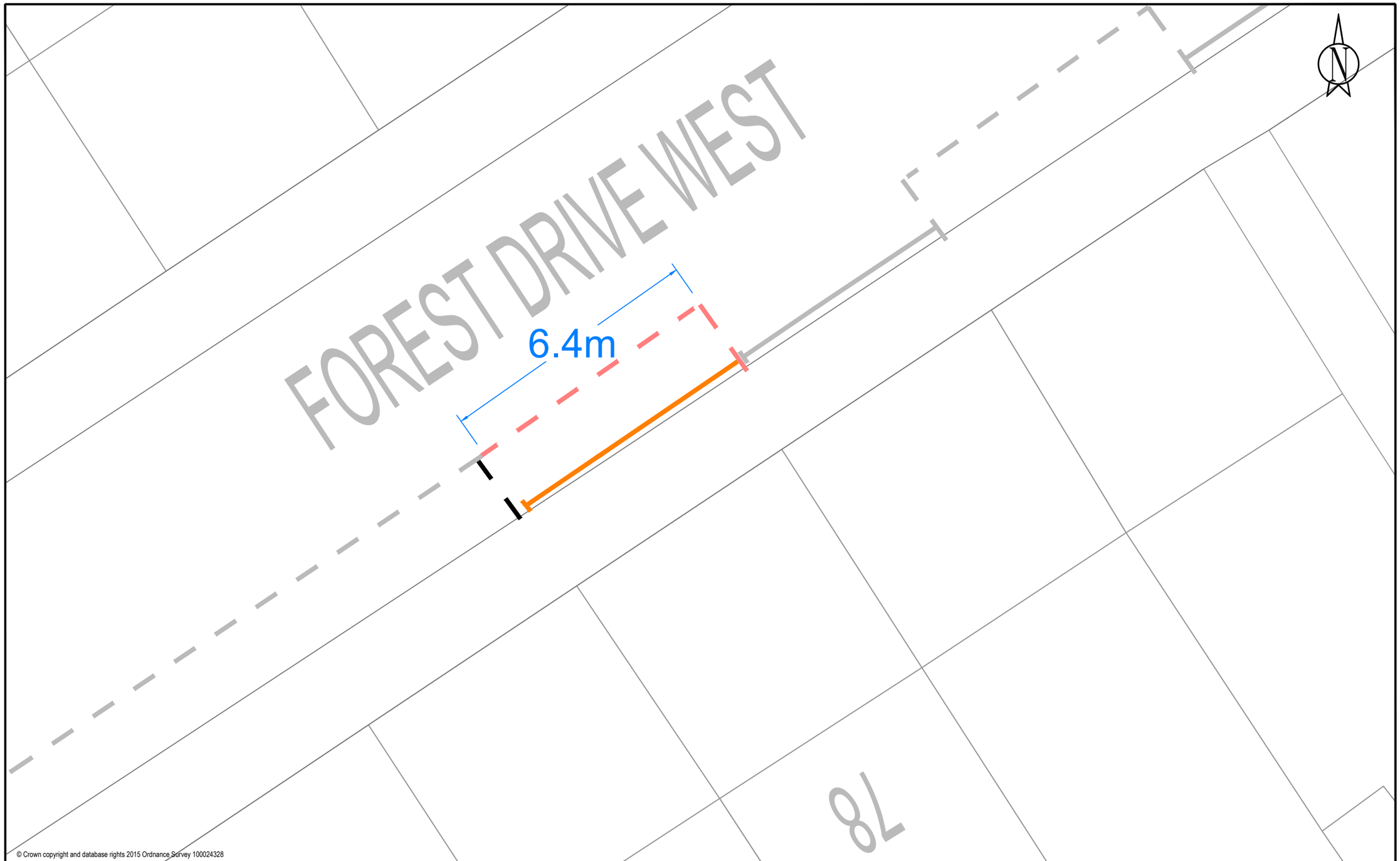


© Crown copyright and database rights 2015 Ordnance Survey 100024328

| | |
|---|---|
| Drawn By | NAA |
| Drawing No. | |
| Date | 13/10/21 |
| Scale | NTS |

Title

# Forest Drive West E11

Notes

Key:

- Existing parking bay markings
- Parking bay markings to be removed
- proposed bay road markings
- Proposed single yellow line (Mon - Fri, 8 am- 6.30pm)
- Existing single yellow line

Waltham Forest

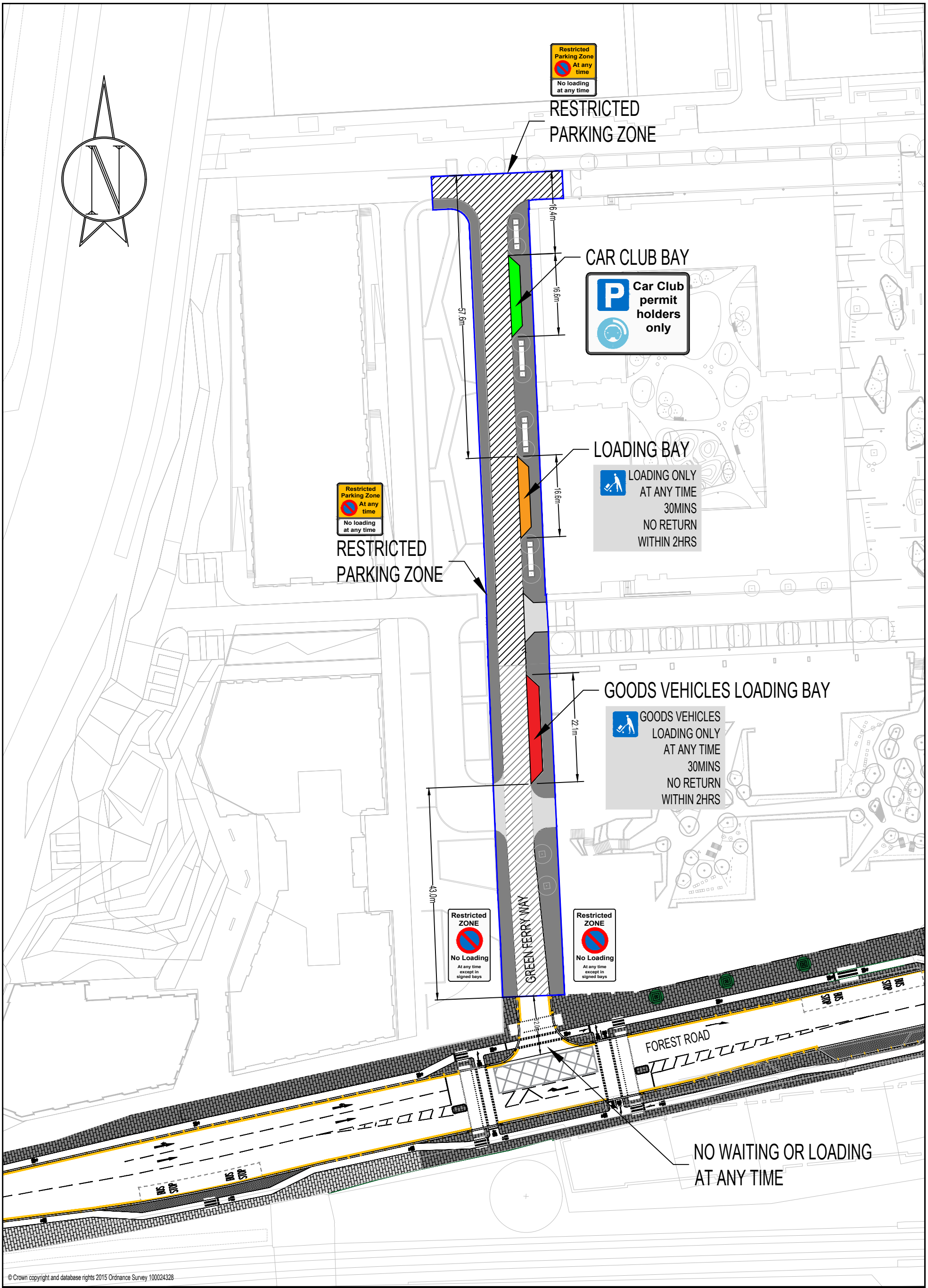


© Crown copyright and database rights 2015 Ordnance Survey 100024328

| | |
|---|---|
| Drawn By | RP |
| Drawing No. | GFW - RPZ /1 |
| Date | OCT 2021 |
| Scale | NTS |

Title

GREEN FERRY WAY E17
PROPOSED RESTRICTED PARKING ZONE

Notes

EXTENT OF RESTRICTED PARKING ZONE

Waltham Forest

NOTES:

1. All dimensions are in metres unless otherwise stated
2. All levels are in metres unless otherwise stated
3. All traffic signs and road markings refer to Traffic Signs Regulations and General Directions 2016
4. Road markings shall be thermoplastic material complying with BS3262: Class A

**P**

**Mon - Sat**
**10 am - 1 pm**
**2 - 4 pm**

**30 mins**
**No return within 3 hours**
**or**
**Pay by phone**
**020 33621300**
**or text 65565**
**or pay at Paypoint**
**quoting reference**
**79428**
**3 hours limit**

X3

| | | | |
|---|---|---|---|
| Scheme Ref. | Old Church Road | | |
| Sign Ref. | P1 | x-height | 20.0 |
| Letter colour | BLACK | SIGN FACE | |
| Background | WHITE | Width | 390 mm |
| Border | BLACK | Height | 775 mm |
| Material | Class NR | Area | 0.30 m² |

**P**

**Mon - Sat**
**10 am - 1 pm**
**2 - 4 pm**

**15 mins**
**No return within 3 hours**
**or**
**Pay by phone**
**020 33621300**
**or text 65565**
**or pay at Paypoint**
**quoting reference**
**79261**
**3 hours limit**

X1

| | | | |
|---|---|---|---|
| Scheme Ref. | Old Church Road | | |
| Sign Ref. | P2 | x-height | 20.0 |
| Letter colour | BLACK | SIGN FACE | |
| Background | WHITE | Width | 390 mm |
| Border | BLACK | Height | 775 mm |
| Material | Class NR | Area | 0.30 m² |

Remove existing pay by signage and replace the sign with sign ref: P1 on existing 3m post

Remove existing pay by signage and replace the sign with sign ref: P1 on existing lamp column.

Remove existing pay by signage and replace the sign with sign ref: P1 on existing 3m post

PROPOSED 30 MINUTE /PAY AND DISPLAY / PAY BY PHONE PARKING BAYS MON - SAT 10AM - 1PM AND 2PM - 4PM INITIAL 30 MINS FREE
PAY AND DISPLAY 3 HOURS
NO RETURN 3 HOURS

EXISTING PAY BY PHONE BAY

Place sign ref: P2 on new 3m post

Refresh double yellow line

9M of proposed bay road markings

PROPOSED 15 MINUTE /PAY AND DISPLAY / PAY BY PHONE PARKING BAYS MON - SAT 10AM - 1PM AND 2PM - 4PM INITIAL 15 MINS FREE
PAY AND DISPLAY 3 HOURS
NO RETURN 3 HOURS

Key:

- Existing road Markings
- Proposed road markings
- Refresh road markings

| | | | |
|---|---|---|---|
| C REV | C DATE | C COMMENTS | C INITIALS |
| B REV | B DATE | B COMMENTS | B INITIALS |
| A REV | A DATE | A COMMENTS | AINITIALS |
| Rev No. | Date | Description | By |

Revision

TITLE

OLD_CHURCH_ROAD
E4

LONDON BOROUGH OF WALTHAM FOREST

**Traffic & Project Design**
Low Hall
Argall Ave
Leyton
London E10 7AS.

Waltham Forest

| | | |
|---|---|---|
| Designed by: NAA | Drawing Size: A0 | Directory/Sub-Directory |
| Checked by: EA | Scale: NTS | Filename: |
| Date: 11/10/21 | Drawing No. OCR | Revision 1 |

Last update: UPDATE

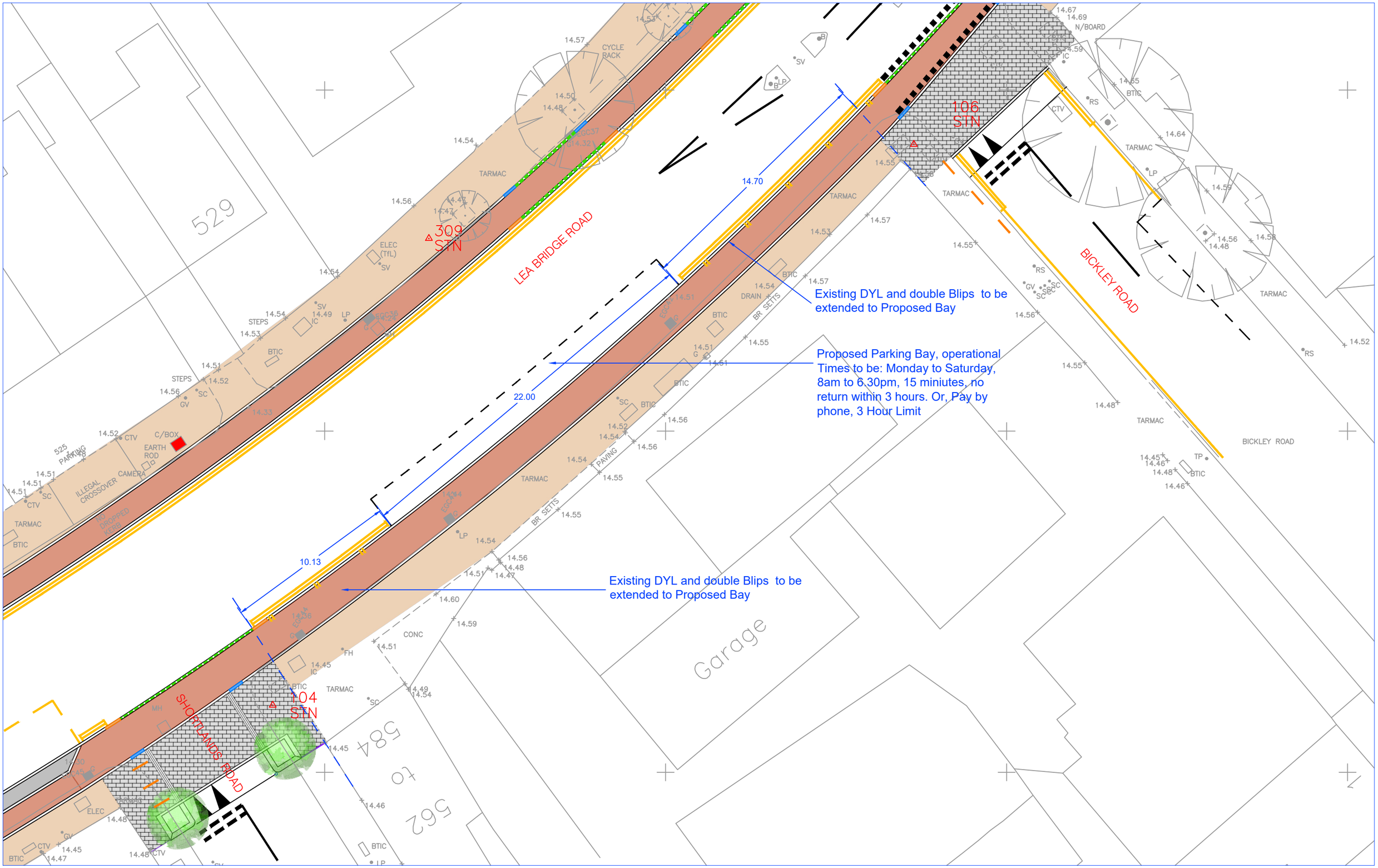

LEA BRIDGE ROAD
BICKLEY ROAD
SHORTLANDS ROAD
309 STN
106 STN
104 STN
14.70
22.00
10.13
Existing DYL and double Blips to be extended to Proposed Bay
Proposed Parking Bay, operational Times to be: Monday to Saturday, 8am to 6.30pm, 15 miniutes, no return within 3 hours. Or, Pay by phone, 3 Hour Limit
Existing DYL and double Blips to be extended to Proposed Bay
Garage
529
584 to 562
TARMAC
CYCLE RACK
ELEC (TfL)
STEPS
BTIC
DRAIN
BR SETTS
PAVING
CONC
ELEC
C/BOX
EARTH ROD
CAMERA
ILLEGAL CROSSOVER
NO DROPPED KERB
N/BOARD

TUDOR
Google

VERULAM AVE
Verulam Ave
Acacia Rd
Google
Image capture: Mar 2019 © 2021 Google United Kingdom Terms Privacy Report a problem

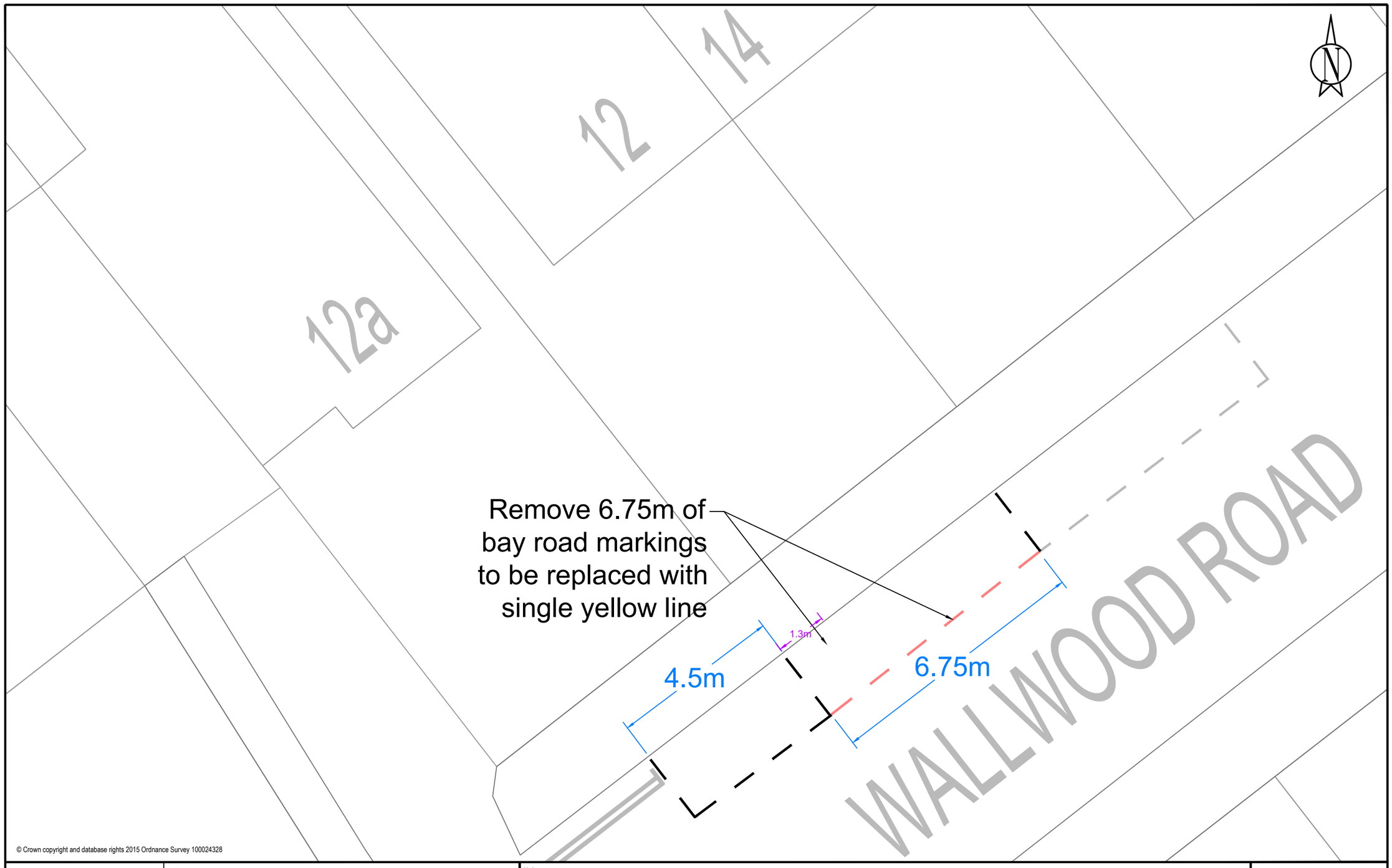


© Crown copyright and database rights 2015 Ordnance Survey 100024328

| | |
|---|---|
| Drawn By | NAA |
| Drawing No. | |
| Date | 18/05/20 |
| Scale | NTS |

Title

# Wallwood Road E11

Notes

Key:

- Existing parking bay markings
- Parking bay markings to be removed
- Proposed parking bay markings
- Proposed single yellow line (10am-4pm)
- Existing road markings

Waltham Forest