

22

24

26

DISABLED
Huxley Road

6.6

47
C

© Crown copyright and database rights 2015 Ordnance Survey 100024328

Drawn By

Drawing No. 01

Date

Scale NTS

Title

24 Huxley Road E10

Notes

- Proposed disabled bay
- == Existing road markings



52 54 56

DISABLED

6.6

DRAPERS ROAD

69

© Crown copyright and database rights 2015 Ordnance Survey 100024328

Drawn By

Drawing No. 01

Date

Scale NTS

Title

54 Drapers Road E15

Notes

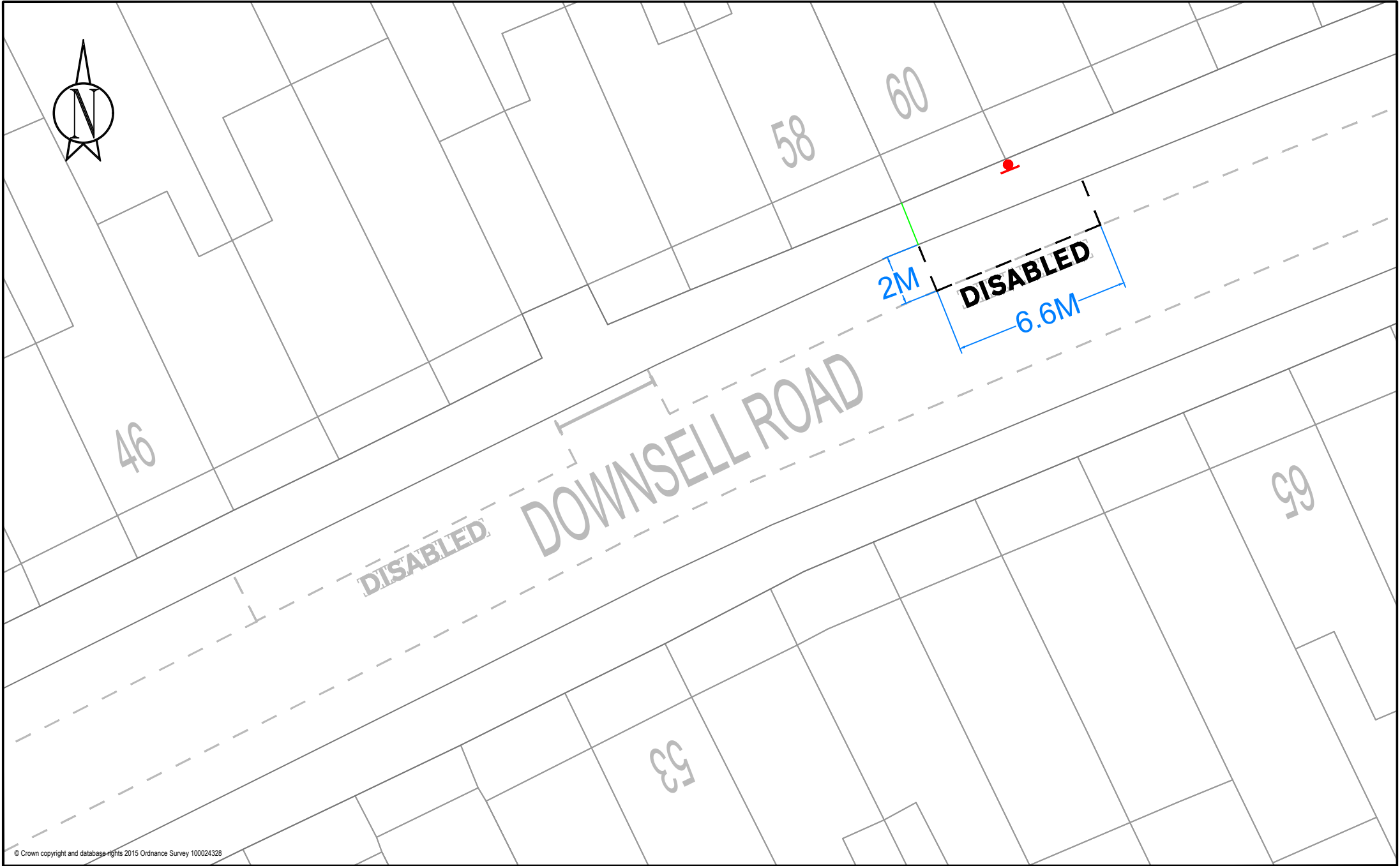


New post and sign



Proposed disabled bay





© Crown copyright and database rights 2015 Ordnance Survey 100024328

Drawn By JT

Drawing No. 01 of 01

Date 28/12/2020

Scale NTS

Title

60 Downsell Road E15

Notes



Proposed disabled bay markings



Existing road markings



New post and disabled bay sign



Existing permit road markings





School
House

ESS

26

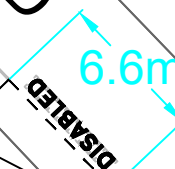
73

CRAWLEY ROAD

67 63

55

REPLACE EXISTING PERMIT BAY
SIGN TO THE DISABLED BAY
SIGN ON STREET LIGHT POST



NOTES:

1. All dimensions are in metres unless otherwise stated
2. All levels are in metres unless otherwise stated



Install disabled bay sign on
street light post



6.6m disabled bay marking



Existing road marking

RevNo.	Date	Description	By
-	-	-	-
-	-	-	-
Revision			

TITLE
61 CRAWLEY ROAD E10
FORMALISATION OF DISABLED BAY

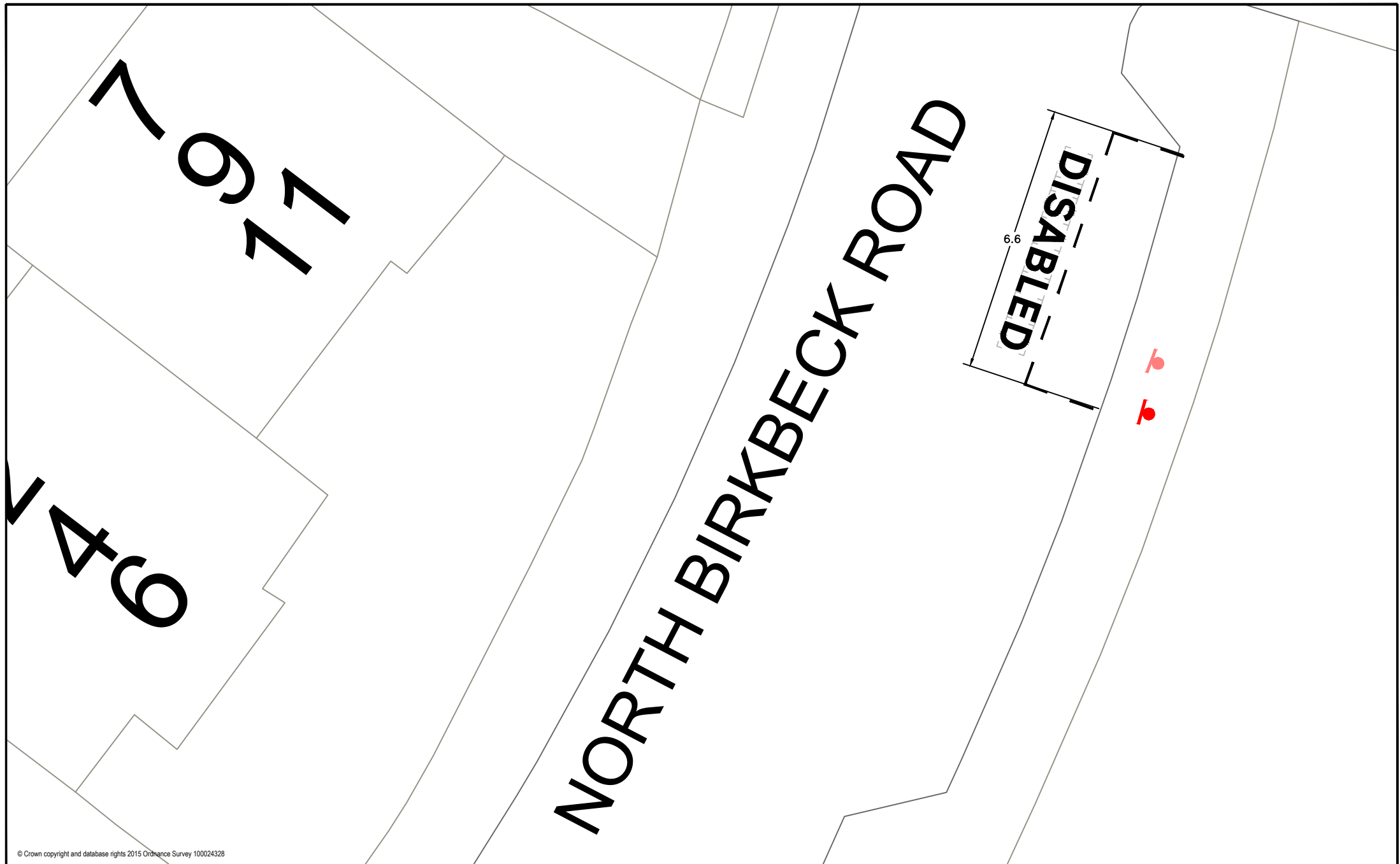
LONDON BOROUGH OF WALTHAM FOREST

Engineering Design
Group

Low Hall
Argall Ave
Leyton
London E10 7AS.



Designed by:	KK
Checked by:	-
Drawing Size:	A4
Scale:	NTS
Location:	-
Filename:	-
Date:	18.06.2021
Drawing No.:	-
Revision:	-



© Crown copyright and database rights 2015 Ordnance Survey 100024328

Drawn By	Title Opposite 66 North Birkbeck Road E11
Drawing No. 01	
Date	
Scale NTS	

Notes	 New post and sign  Removal of post and sign  Proposed disabled bay



79 81 80






DISABLED
ALBERT ROAD

6.6

© Crown copyright and database rights 2015 Ordnance Survey 100024328

Drawn By	
Drawing No.	01
Date	
Scale	NTS

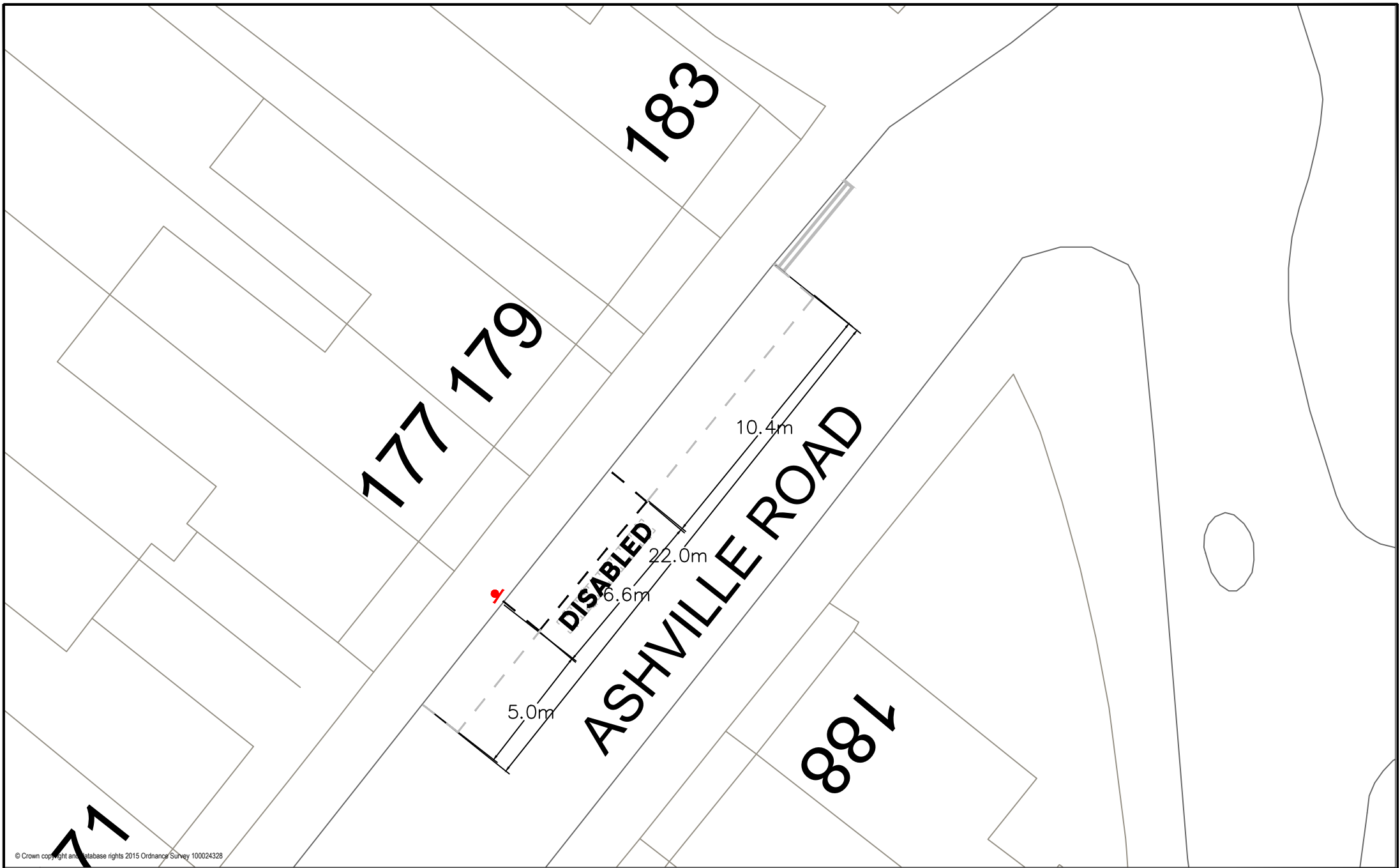
Title	81 Albert Road E10
-------	--------------------

Notes	 New post and sign
	 Proposed disabled bay
	 Existing road markings



Existing tree



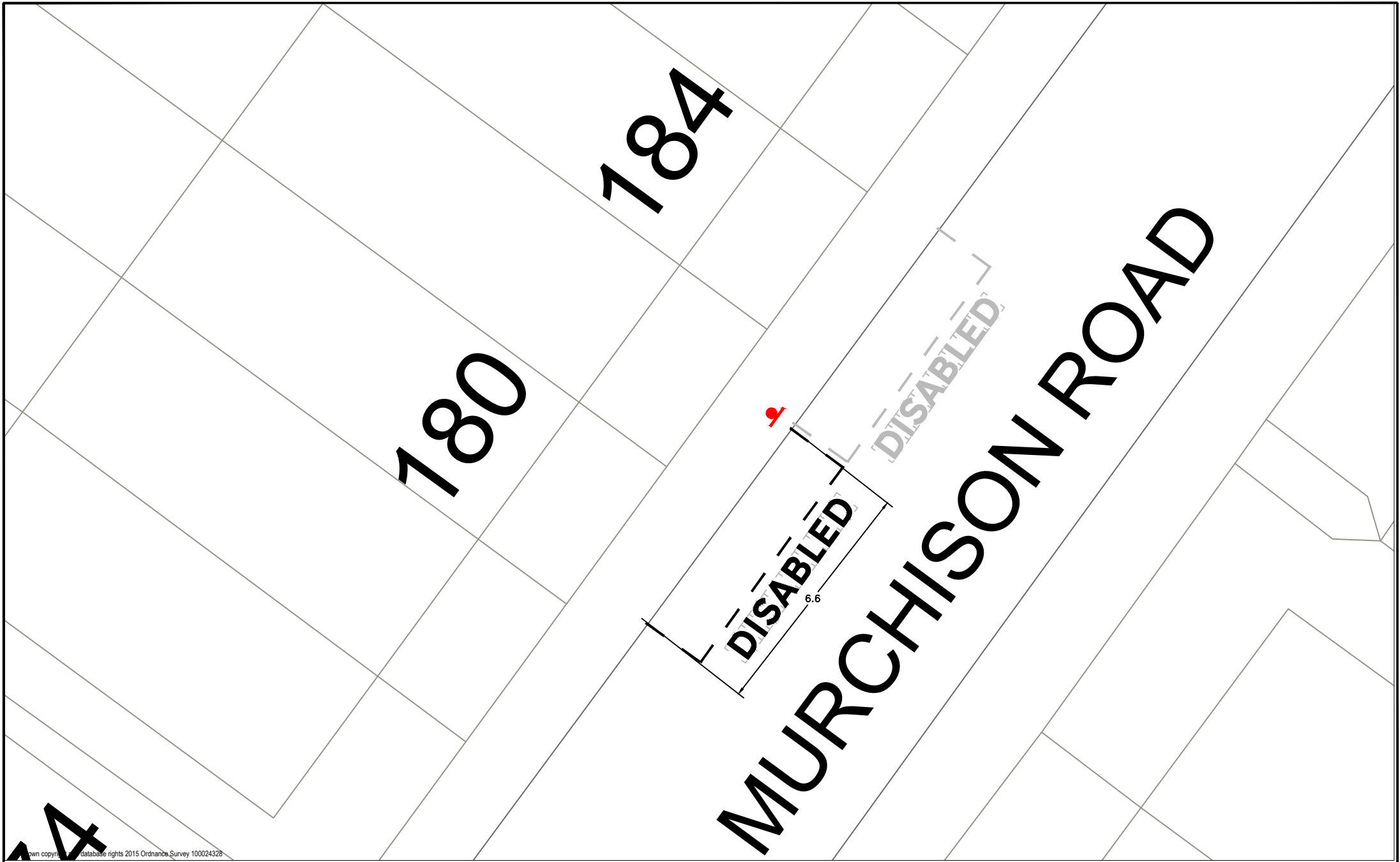


© Crown copyright and database rights 2015 Ordnance Survey 100024328

Drawn By	Title 177 Ashville Road E11
Drawing No. 01	
Date	
Scale NTS	

Notes	 New post and sign
	 Proposed disabled bay
	 Existing road markings





own copyr database rights 2015 Ordnance Survey 100024328

Drawn By	180 Murchison Road
Drawing No. 01	
Date	
Scale NTS	

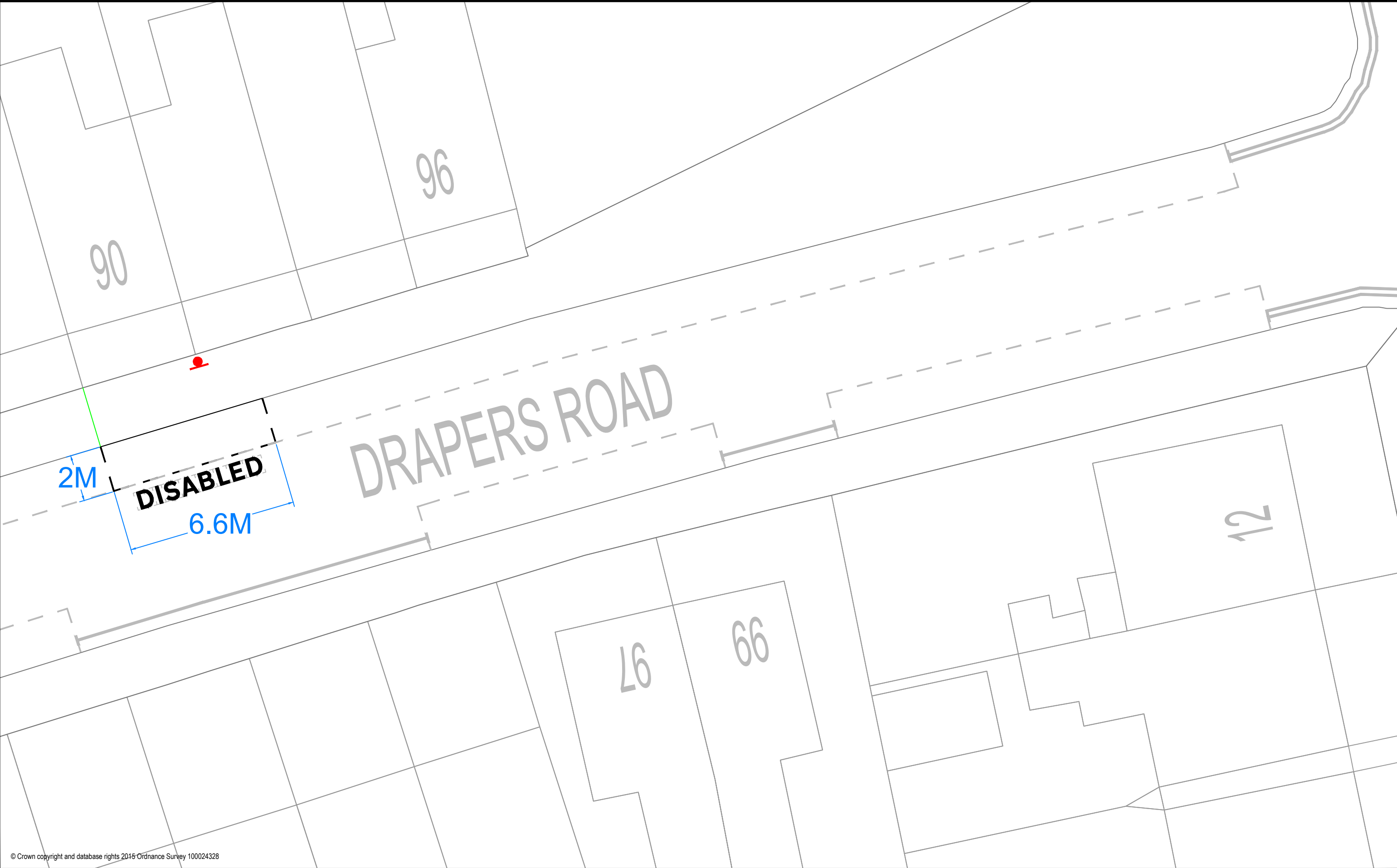
Notes	 New post and sign
	 Proposed disabled bay
	 Existing road markings





© Crown copyright and database rights 2015 Ordnance Survey 100024328






Drawn By JT	Title 1C Forest Drive East E11	Notes Proposed disabled bay markings New post and disabled bay sign Existing permit road markings Existing road markings	
Drawing No. 01 of 01			
Date 20/09/2021			
Scale NTS			



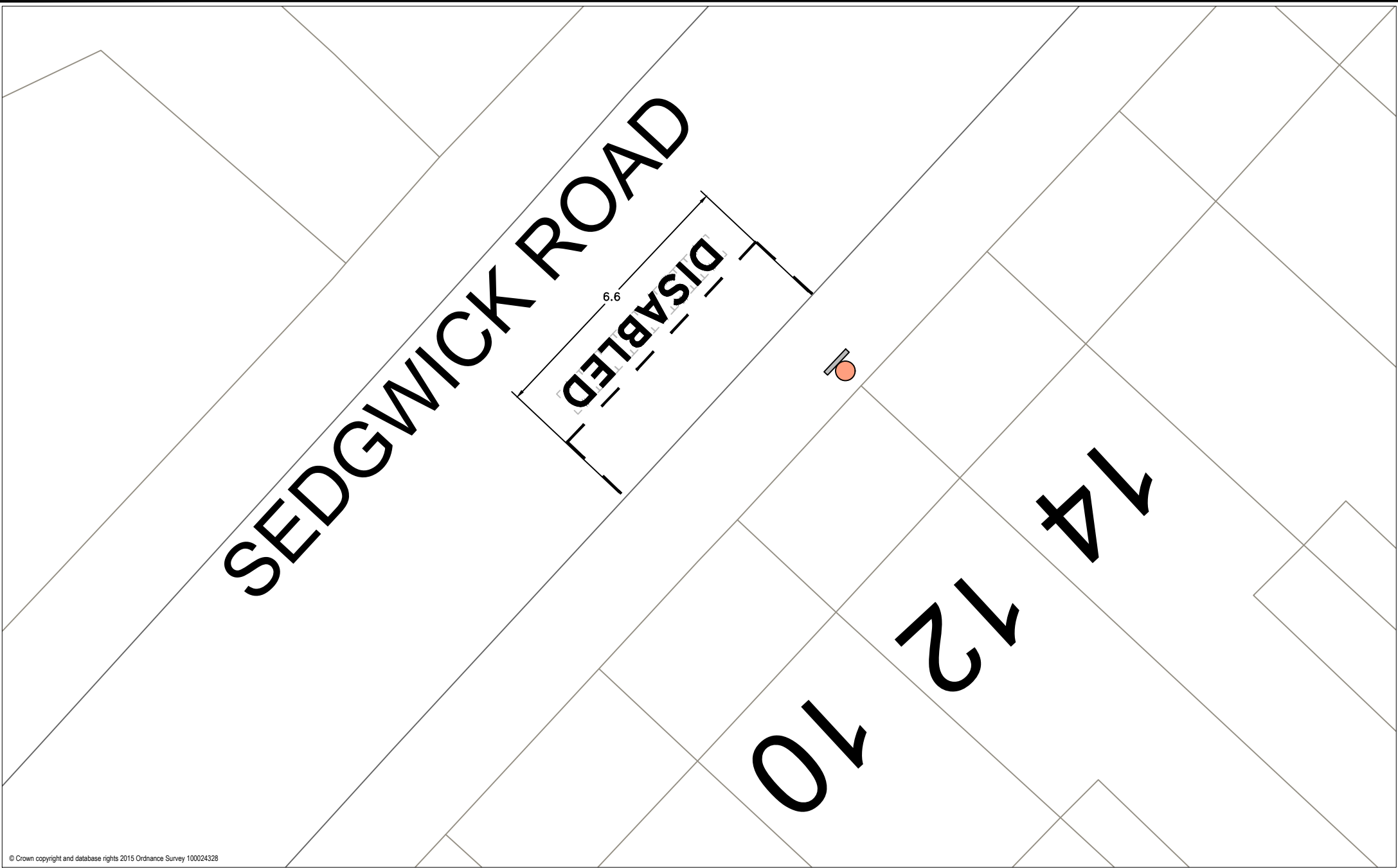
© Crown copyright and database rights 2015 Ordnance Survey 100024328

Drawn By	JT
Drawing No.	01 of 01
Date	03/11/2020
Scale	NTS

Title
90 Drapers Road E15

Notes	
	Proposed disabled bay markings
	New post and disabled bay sign
	Existing permit road markings
	Existing road markings
	Existing road markings







© Crown copyright and database rights 2015 Ordnance Survey 100024328

Drawn By	
Drawing No.	01
Date	
Scale	NTS

Title	12 Sedgwick Road E10
-------	----------------------

Notes	<div><div></div>Remove permit sign and replace with new splitter sign</div> <div><div></div>Proposed disabled bay</div>
-------	---

