

Proposed Bikehangar location
occupying 2.5m of space
outside 31 bordering 33/tree



Proposed Bikehangar location
occupying 2.5m of space
outside 20 bordering end of
terrace



Proposed Bikehangar location
occupying 2.5m of space
outside 83 bordering 81



Proposed Bikehangar location
occupying 2.5m of space
outside 18 bordering 20

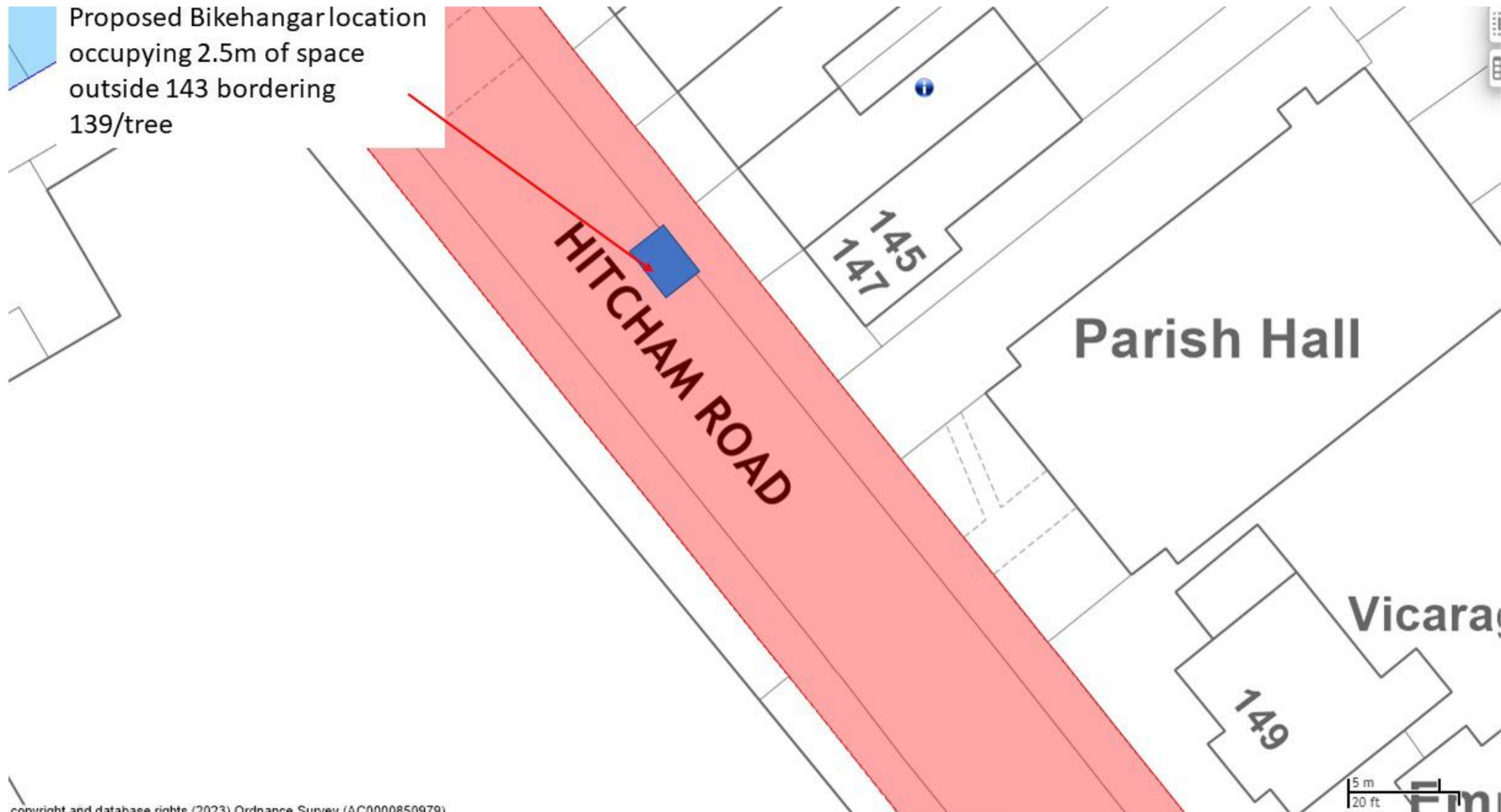


Proposed Bikehangar location
occupying 2.5m of space
outside 113 bordering 117/LC

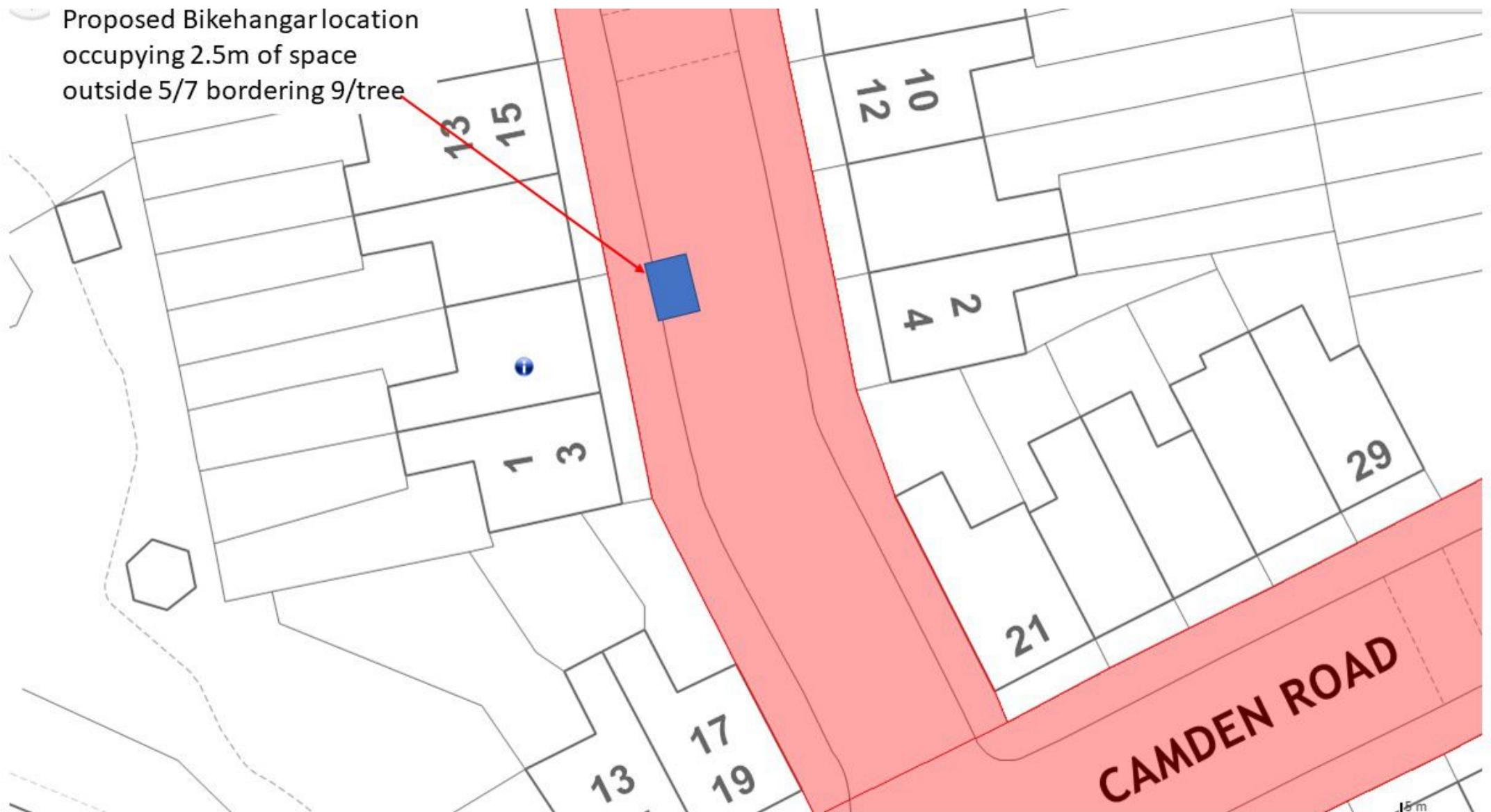
Sub Sta



Proposed Bikehangar location
occupying 2.5m of space
outside 143 bordering
139/tree



Proposed Bikehangar location
occupying 2.5m of space
outside 5/7 bordering 9/tree



Proposed Bikehangar location
occupying 2.5m of space
outside 69/71 boarding
73/post

HOVE AVENUE

60
58

62

99
64

1 3

76
78

Proposed Bikehangar location
occupying 2.5m of space
outside 17 bordering 15,
avoid manhole



Proposed Bikehangar location
occupying 2.5m of space
outside 40 bordering edge of
alleyway



Proposed Bikehangar location
occupying 2.5m of space
outside 64 bordering 66



Proposed bikehangar location
occupying 2.5m of space
opposite 55 beside current

69

Existing cycle hangar

Copyright and database rights (2023) Ordnance Survey (AC0000850979)

MYRTLE ROAD

5m
20ft



121%



14:35
29/01/2024

Proposed Bikehangar location
occupying 2.5m of space
outside 1 bordering 120
Northcote Road

Collins Bartholomew Base Map

NEWPORT ROAD

10

118

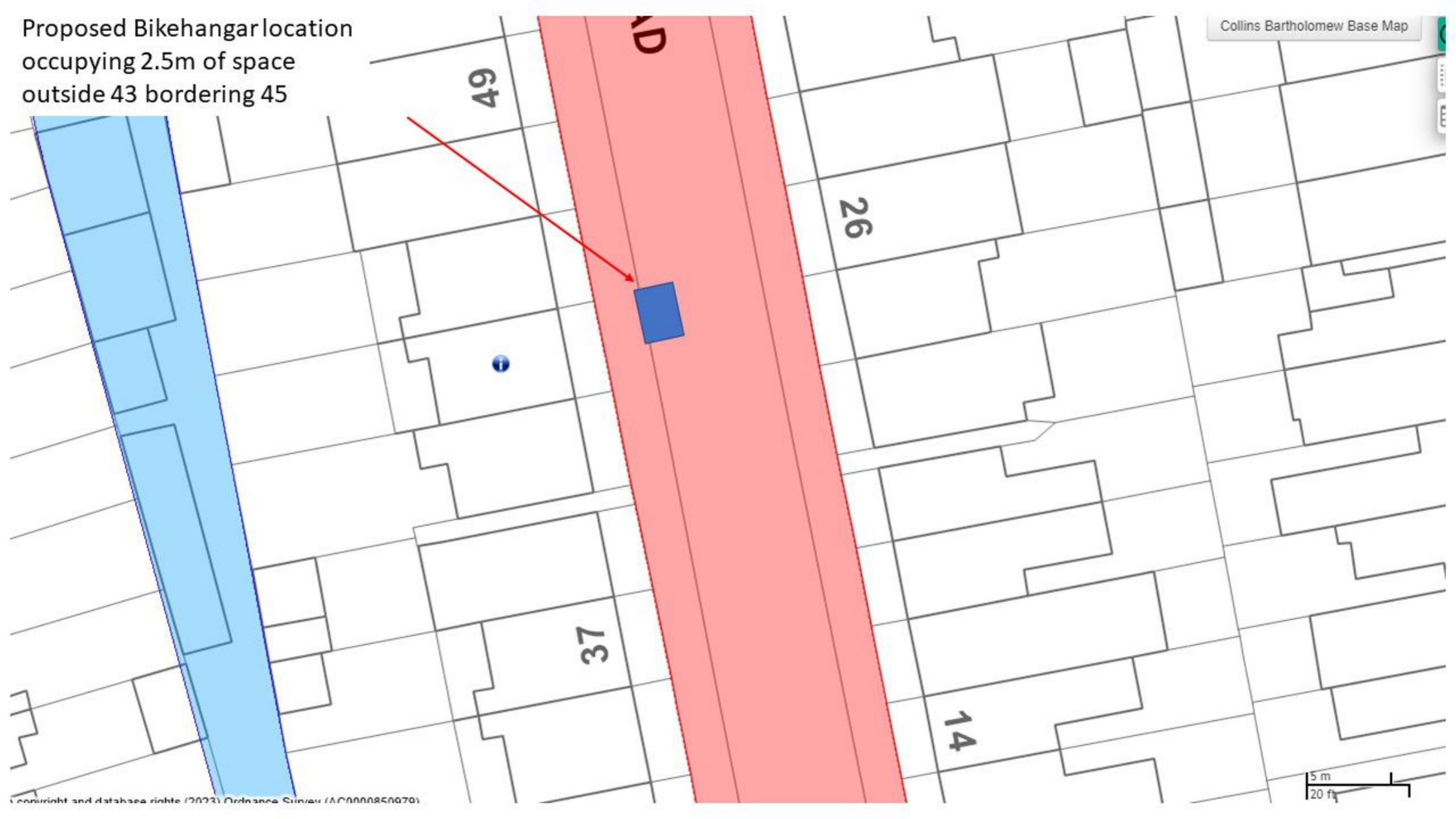
120

5 m
20 ft

Proposed Bikehangar location
occupying 2.5m of space
outside 79 bordering DY/81



Proposed Bikehangar location
occupying 2.5m of space
outside 43 bordering 45



Proposed Bikehangar location
occupying 2.5m of space
outside 55 bordering 57



Proposed Bikehangar location
occupying 2.5m of space
outside Nash House

to 171

Shelter

Shelters

ace



Proposed Bikehangar location
occupying 2.5m of space
outside 8 bordering 7



Proposed Bikehangar location
occupying 2.5m of space
outside 47 bordering 45

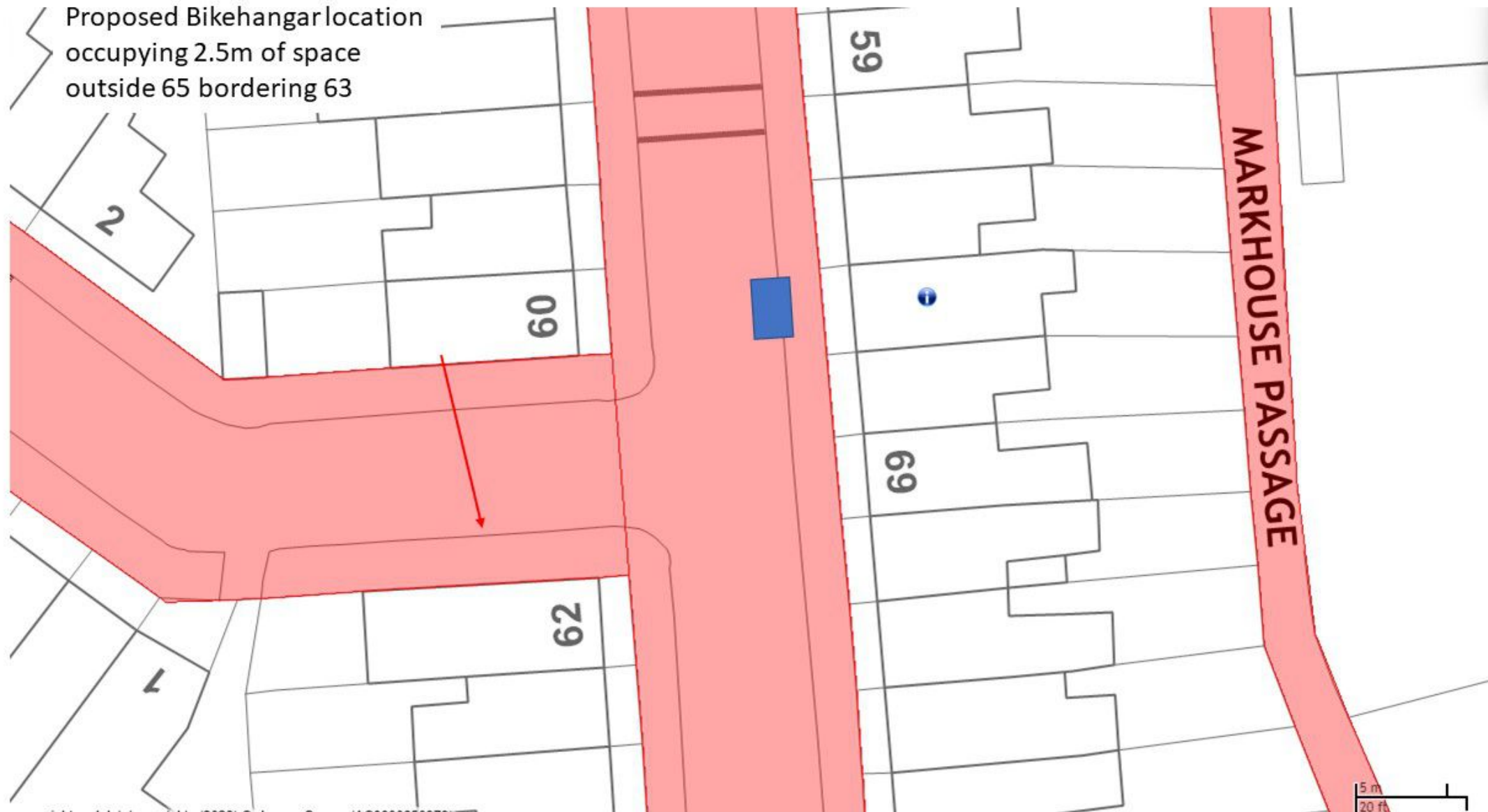


Proposed Bikehangar location
occupying 2.5m of space
outside 74 bordering 72

Collins Bartholomew Base Map



Proposed Bikehangar location
occupying 2.5m of space
outside 65 bordering 63



Proposed Bikehangar location
occupying 2.5m of space
outside 19/17 bordering
13/15

LBO

32

83

24

15

13

ST BARNABA

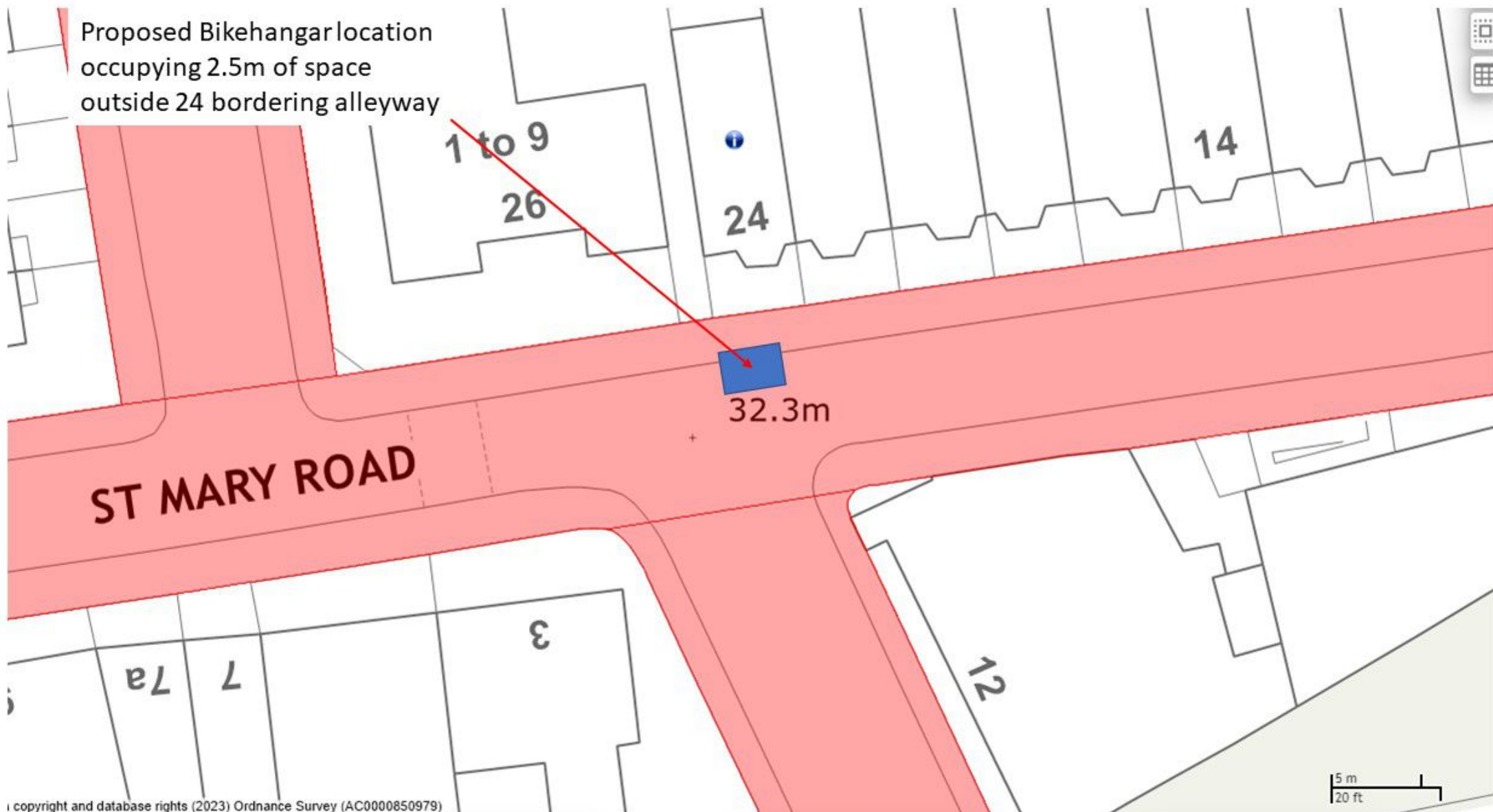
31

29

53

55

Proposed Bikehangar location
occupying 2.5m of space
outside 24 bordering alleyway



Proposed Bikehangar location
occupying 2.5m of space
outside 7 bordering 9/tree



Bowling Green

Proposed Bikehangar location
occupying 2.5m of space
outside 24, opposite Harriet
house.





Proposed Bikehangar location
occupying 2.5m of space
outside 57 bordering 59

Proposed Bikehangar location
occupying 2.5m of space
outside 46 bordering 44



Proposed Bikehangar location
occupying 2.5m of space
outside Leonard house
bordering car club bay

1 to 12
Leonard House

b Sta

BARRETT ROAD

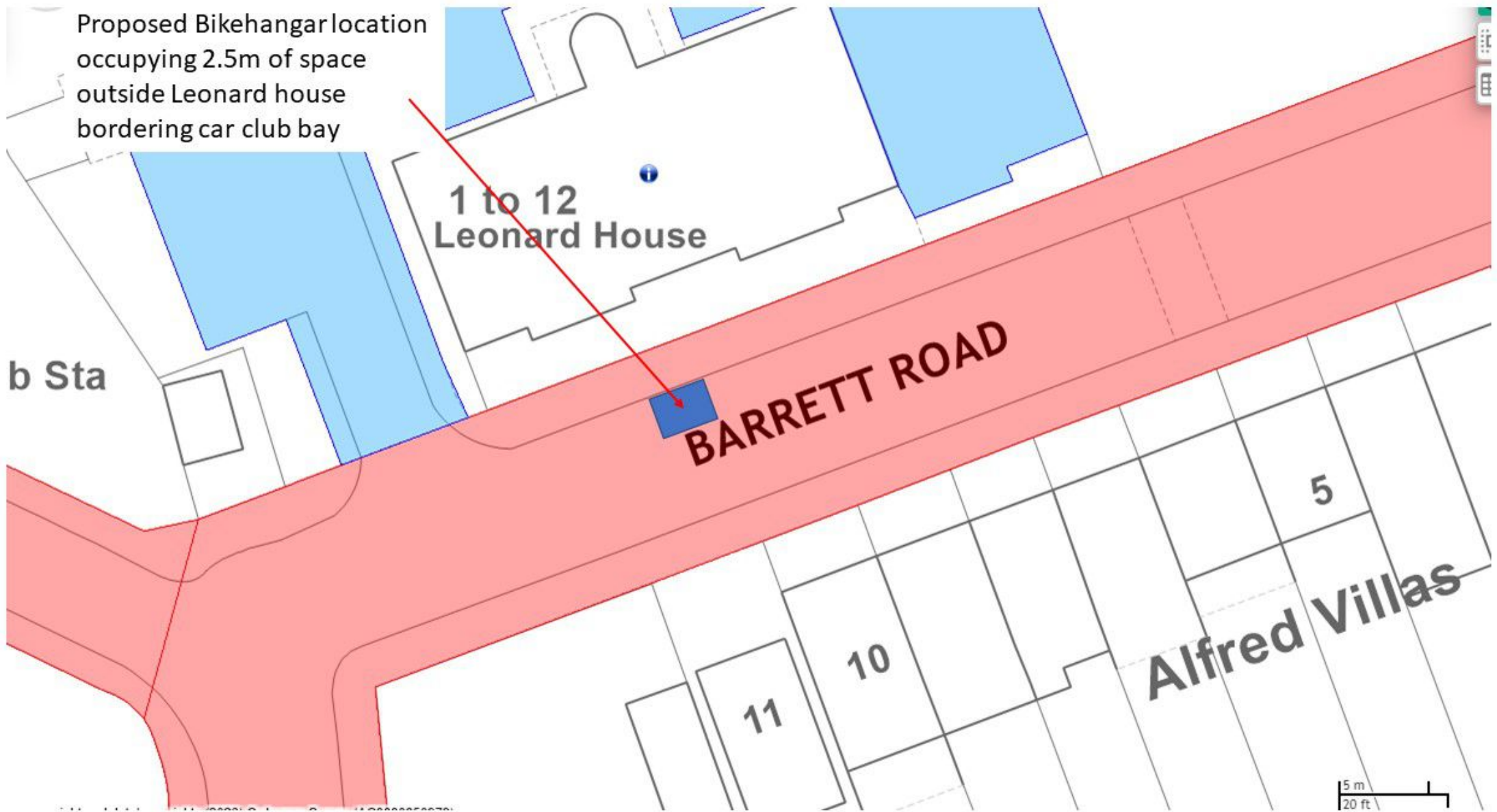
Alfred Villas

11

10

5

5 m
20 ft



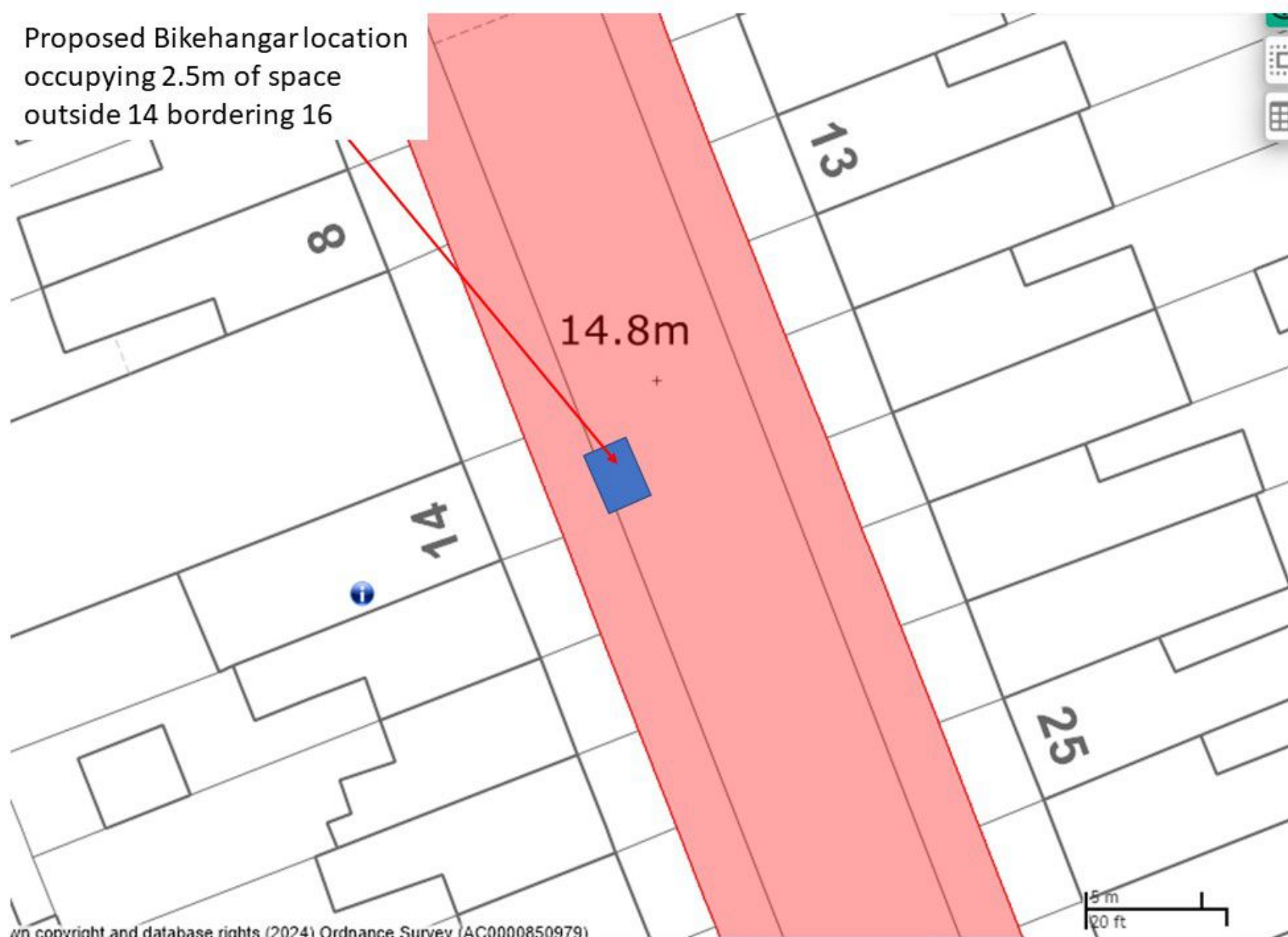
Proposed Bikehangar location
occupying 2.5m of space
outside 70A bordering 68/SY

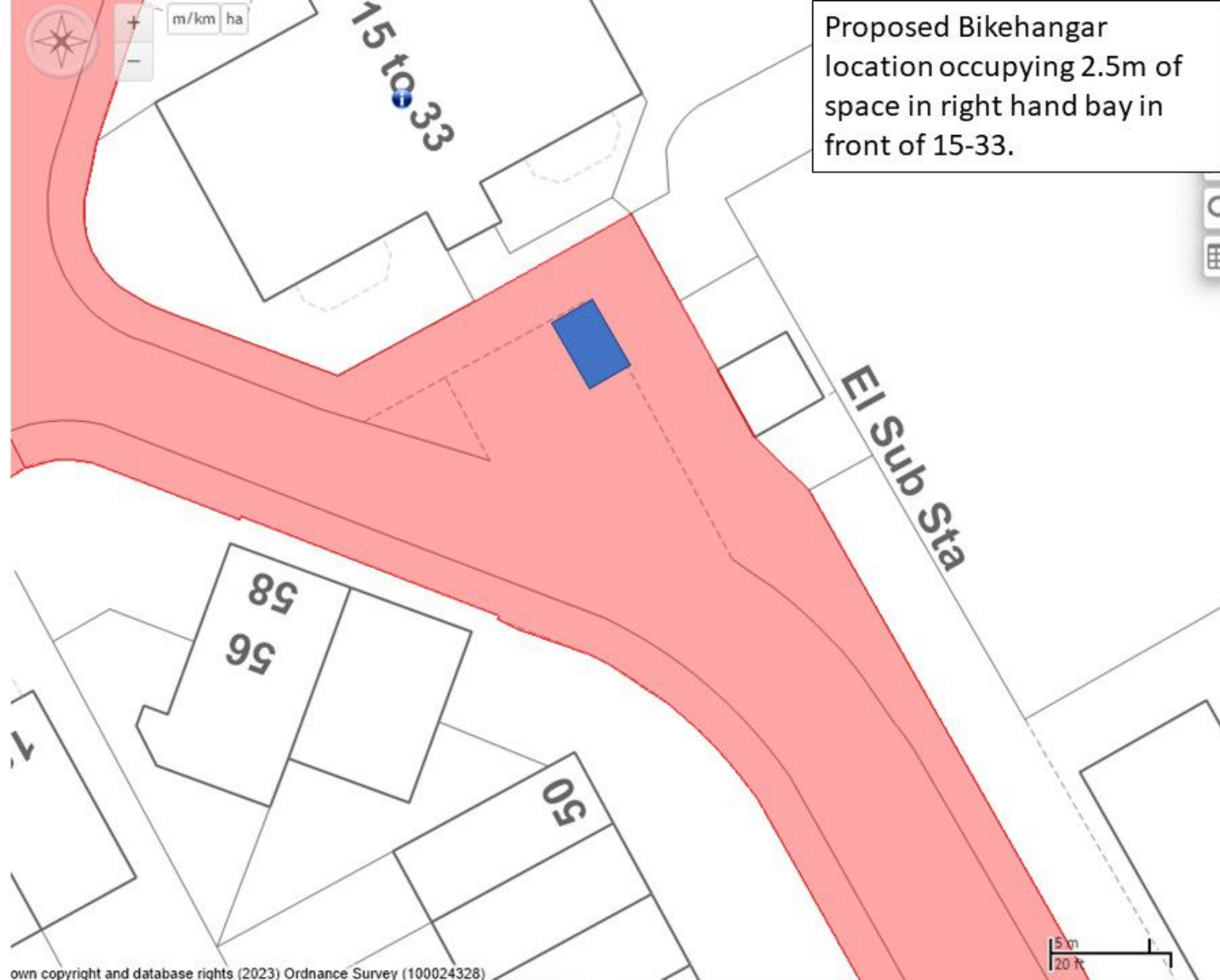
enth-Day
lventist
church

Proposed Bikehangar location
occupying 2.5m of space in
right hand side of car club bay



Proposed Bikehangar location
occupying 2.5m of space
outside 14 bordering 16





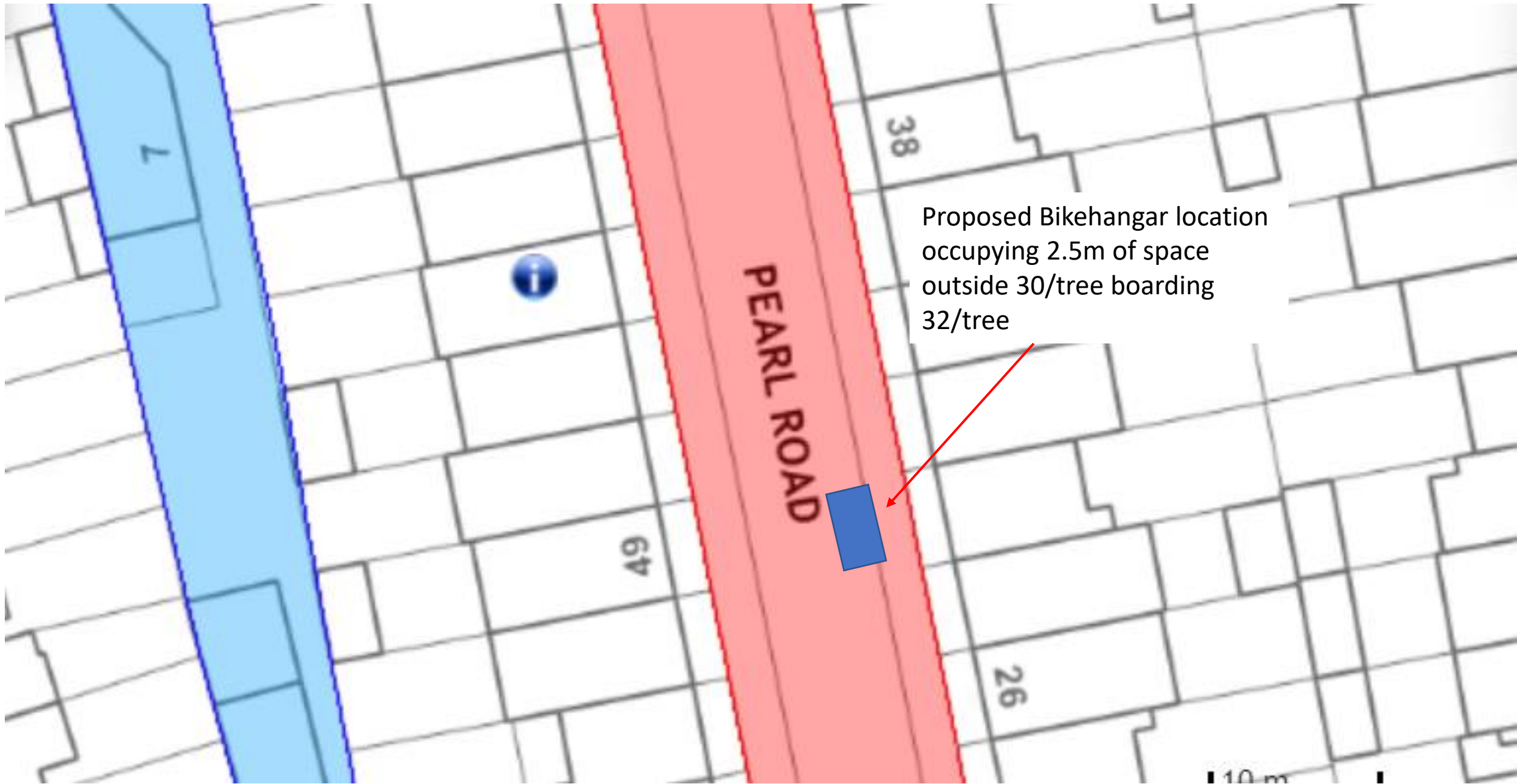
Proposed Bikehangar location occupying 2.5m of space in right hand bay in front of 15-33.

Proposed Bikehangar location
occupying 2.5m of space
outside 30 bordering 28



Proposed Bikehangar location
occupying 2.5m of space
outside 12 bordering 14/tree






Proposed Bikehangar location
occupying 2.5m of space
outside 30/tree boarding
32/tree

Proposed Bikehangar location
occupying 2.5m of space
outside 10/tree boarding 8



WALPOLE ROAD

Proposed Bikehangar location
occupying 2.5m of space on
the side of 114



Arkley Road

10 m

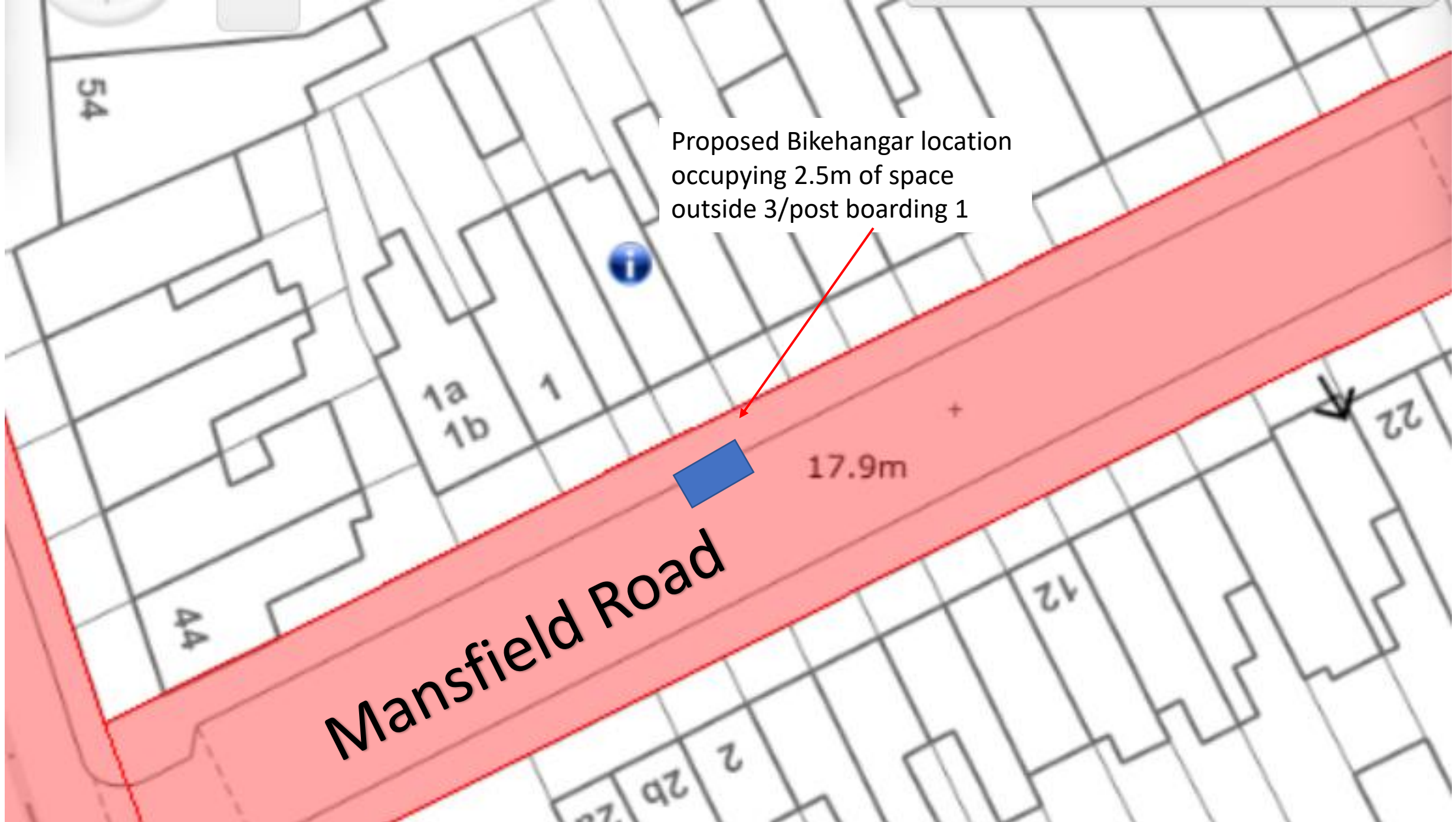
Proposed Bikehangar location
occupying 2.5m of space
outside 34 boarding 36

BRIGHTON AVENUE

24
26

21
23

10 m



Proposed Bikehangar location
occupying 2.5m of space
outside 3/post boarding 1

Mansfield Road

17.9m