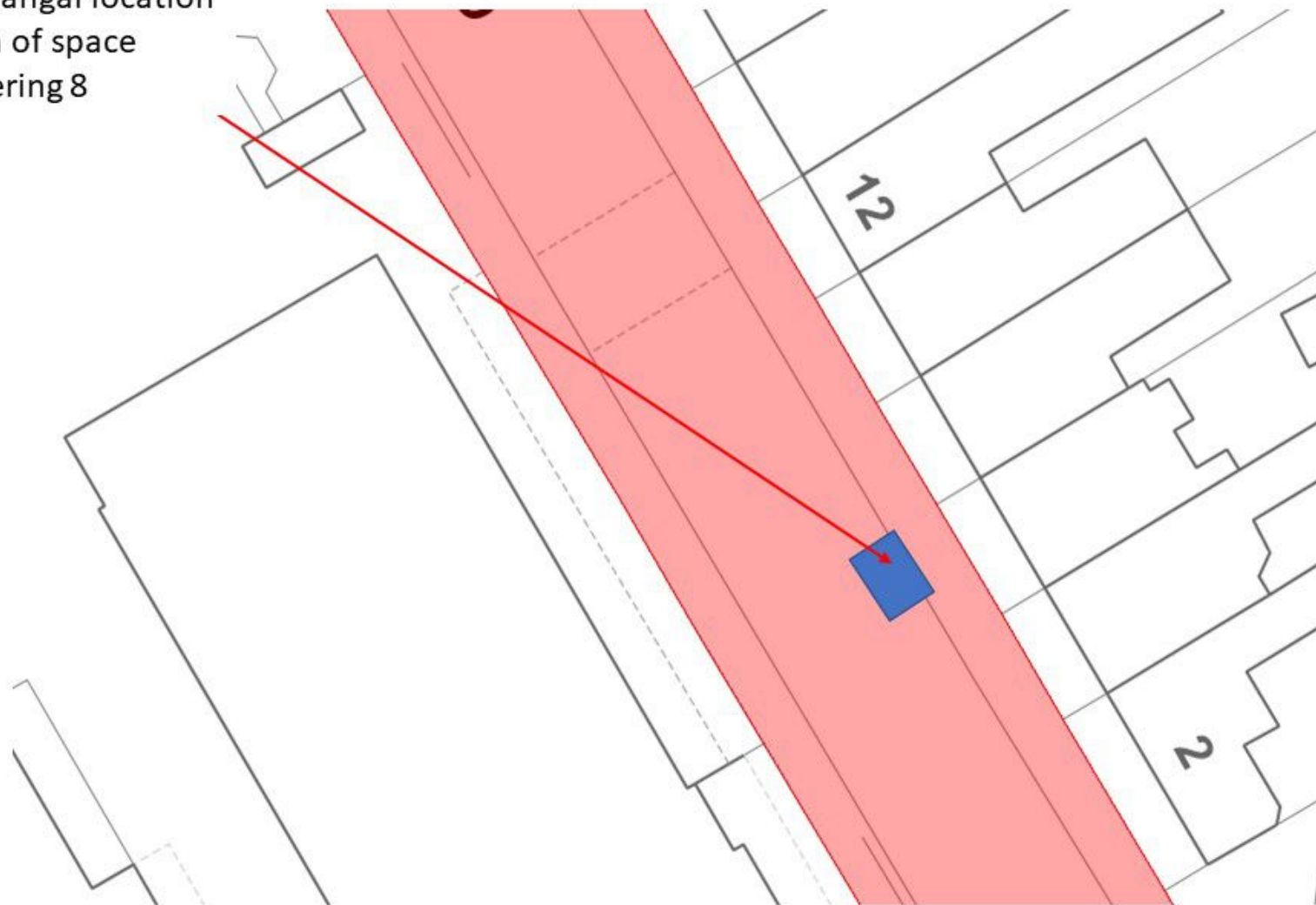
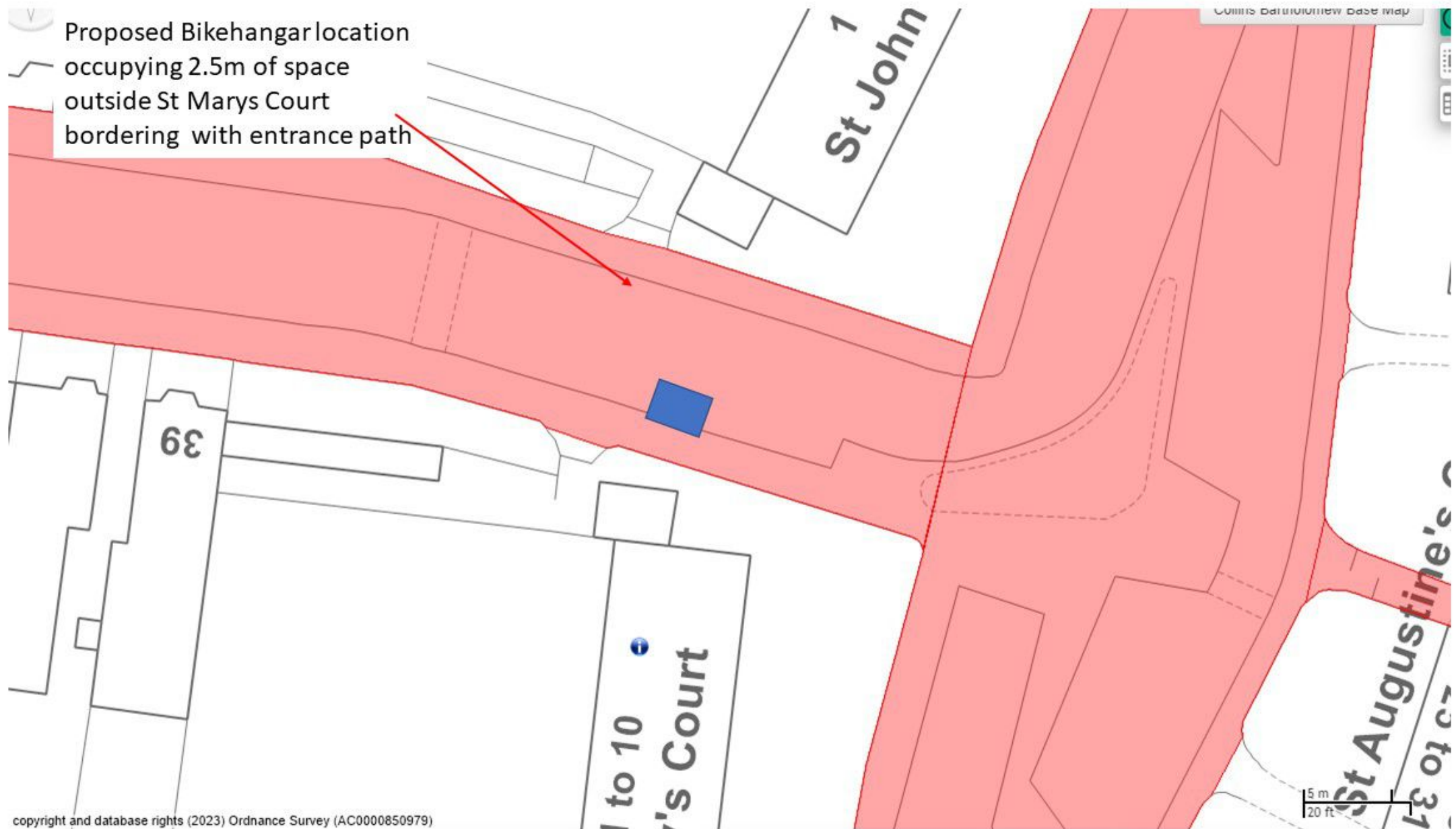


Proposed Bikehangar location
occupying 2.5m of space
outside 24 bordering 22/tree



Proposed Bikehangar location
occupying 2.5m of space
outside 6 bordering 8





Proposed Bikehangar location
occupying 2.5m of space
outside St Marys Court
bordering with entrance path

Colin's Bathroom Base Map

St John

63

St Marys Court

St Augustine's

5m
20ft

Proposed Bikehangar location
occupying 2.5m of space
outside 28 bordering 26



Proposed Bikehangar location
occupying 2.5m of space
outside 90 bordering 92/tree



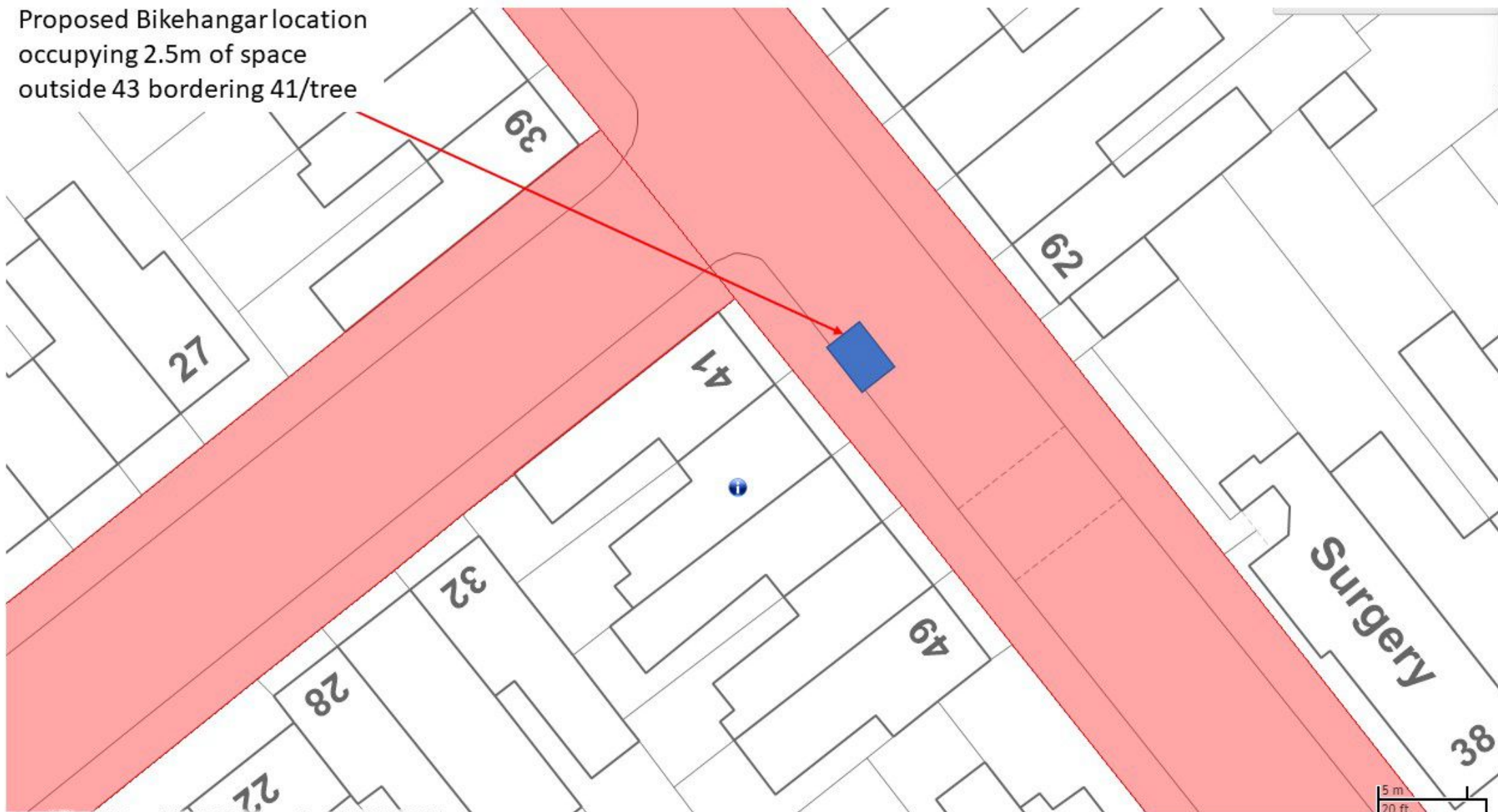
Proposed Bikehangar location
occupying 2.5m of space
outside 37 bordering 35



Proposed Bikehangar location
occupying 2.5m of space
outside 204 bordering 202



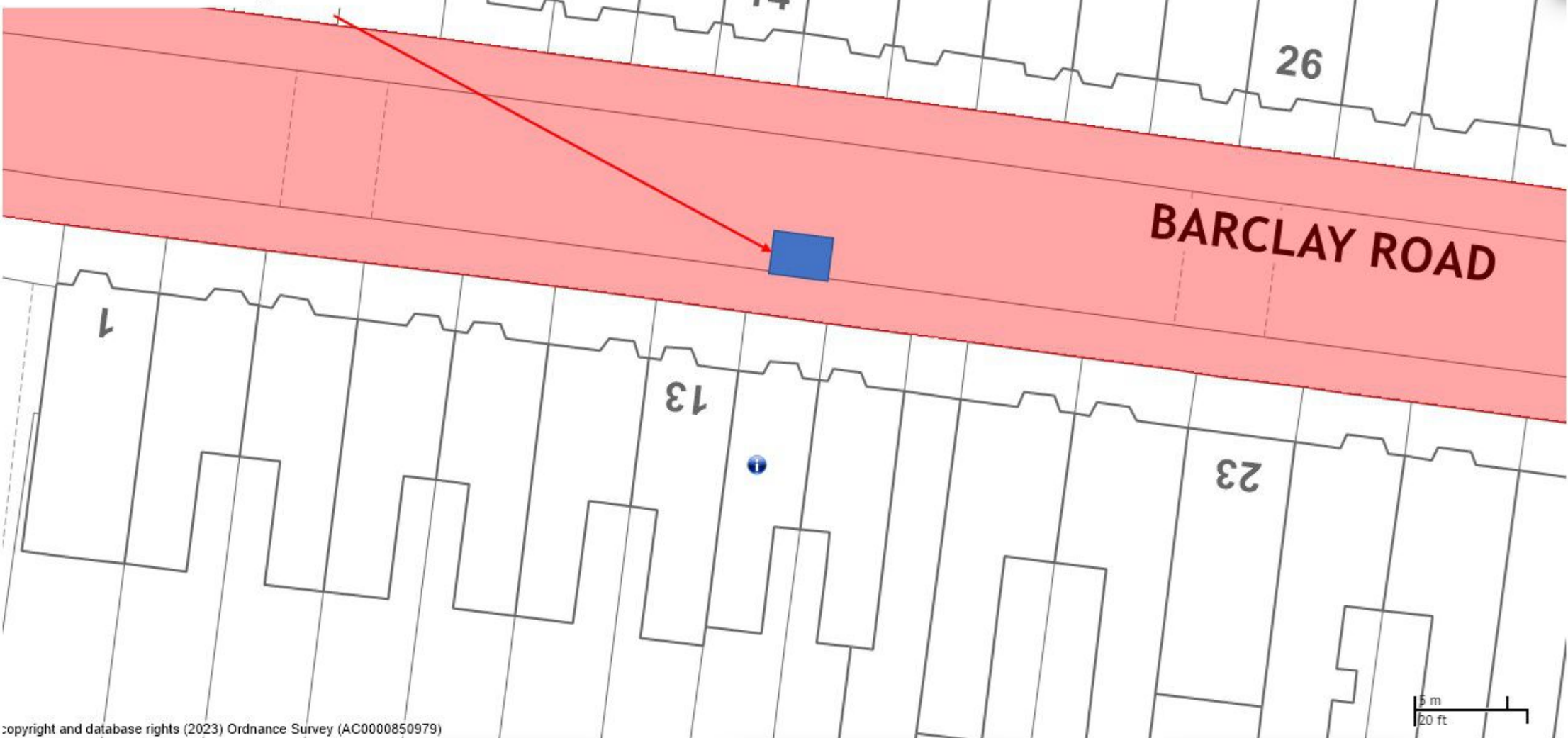
Proposed Bikehangar location
occupying 2.5m of space
outside 43 bordering 41/tree



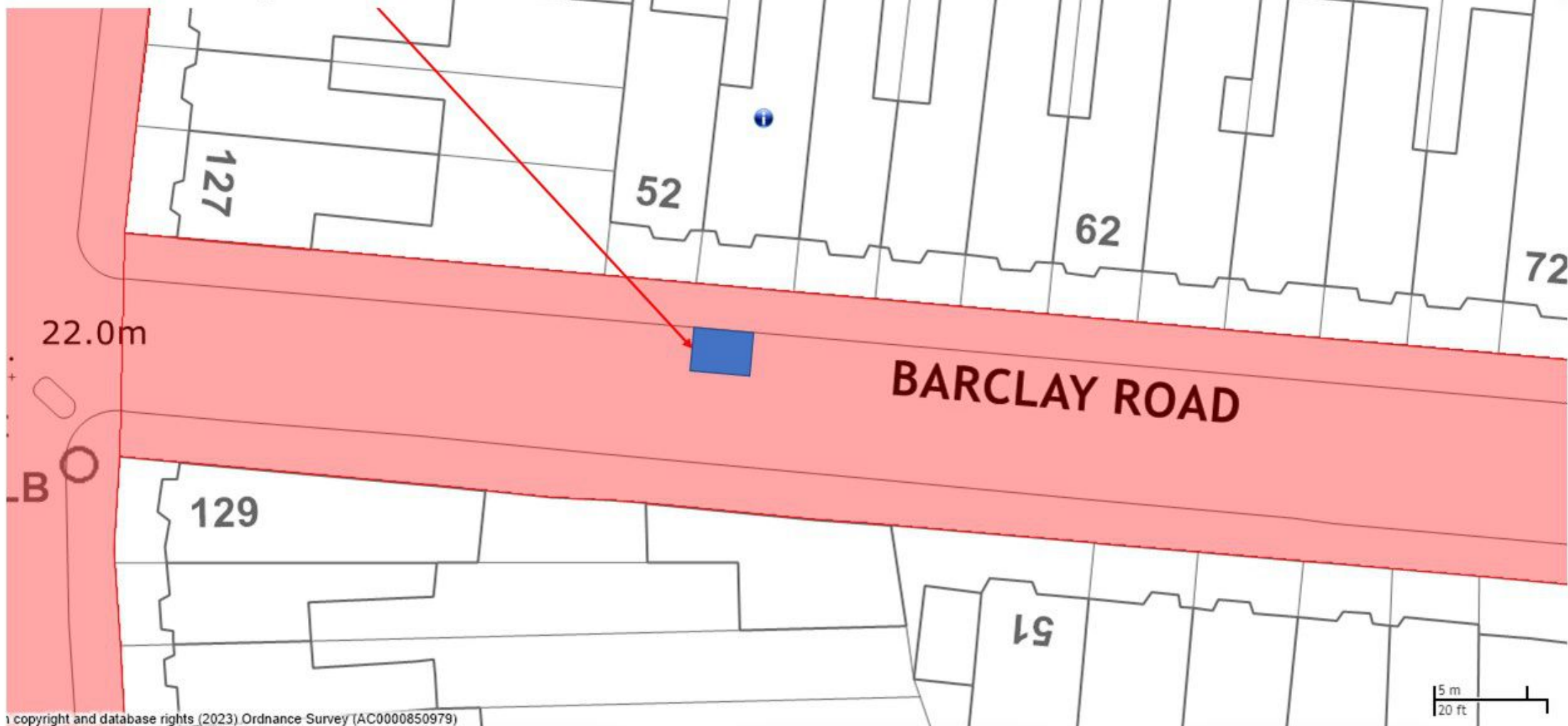
Proposed Bikehangar location
occupying 2.5m of space
outside 75 bordering 73




Proposed Bikehangar location
occupying 2.5m of space
outside 15 bordering 17



Proposed Bikehangar location
occupying 2.5m of space
outside 54 bordering 52/tree



Proposed Bikehangar location
occupying 2.5m of space
outside 146/tree boarding
144/tree



Langthorne Road

Betty Brooks House
(1 to 22)
31

37

146



136

12.90

36

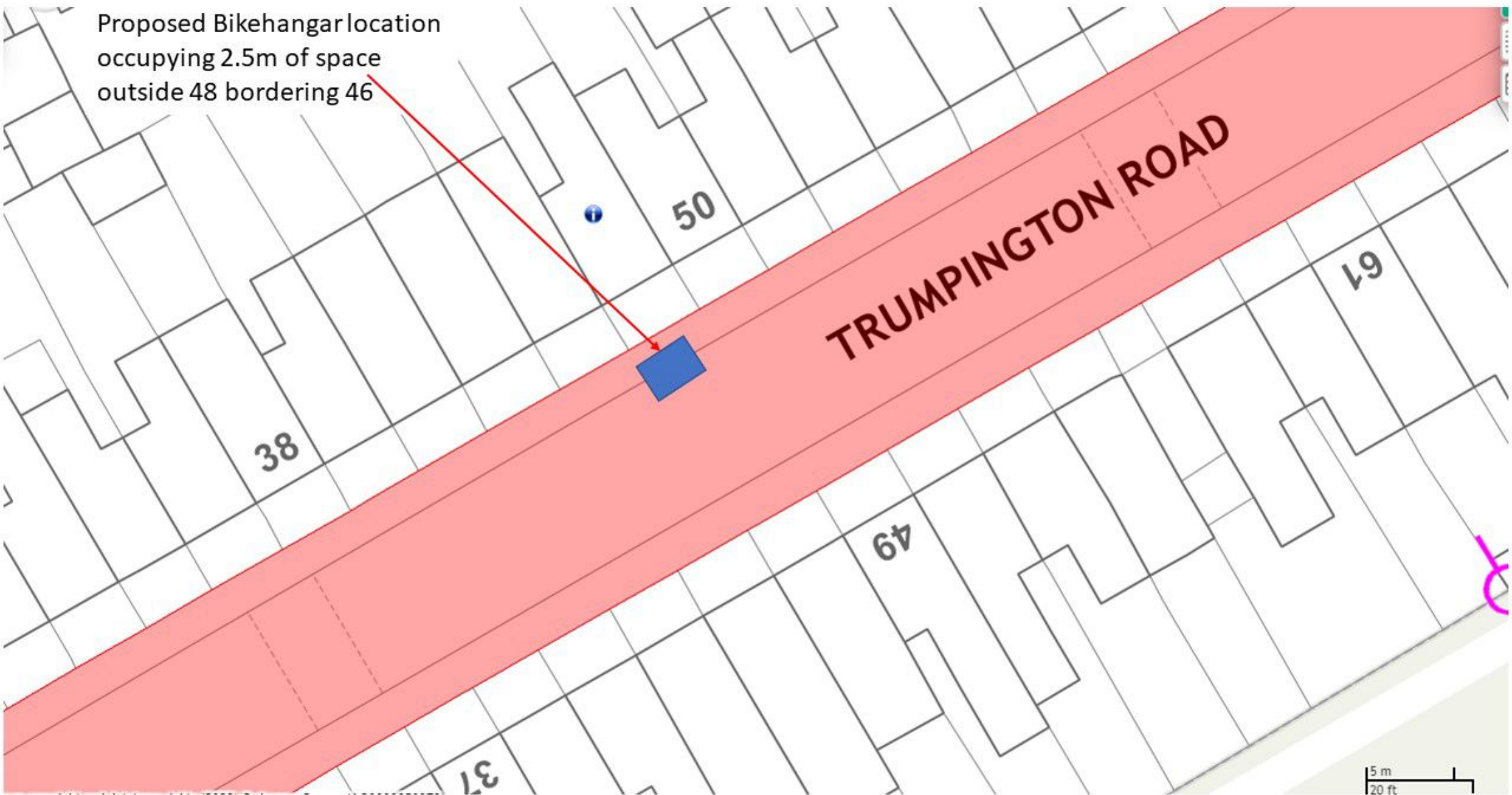
Proposed Bikehangar location
occupying 2.5m of space
outside 5 bordering 7



Proposed Bikehangar location
occupying 2.5m of space
outside 77 bordering 79



Proposed Bikehangar location
occupying 2.5m of space
outside 48 bordering 46



Proposed Bikehangar location
occupying 2.5m of space
outside 83 boarding 85

Thorpe Road



10 m

Proposed Bikehangar location
occupying 2.5m of space
outside 43/post bordering
45/tree

TRUMPINGTON ROAD



10 m