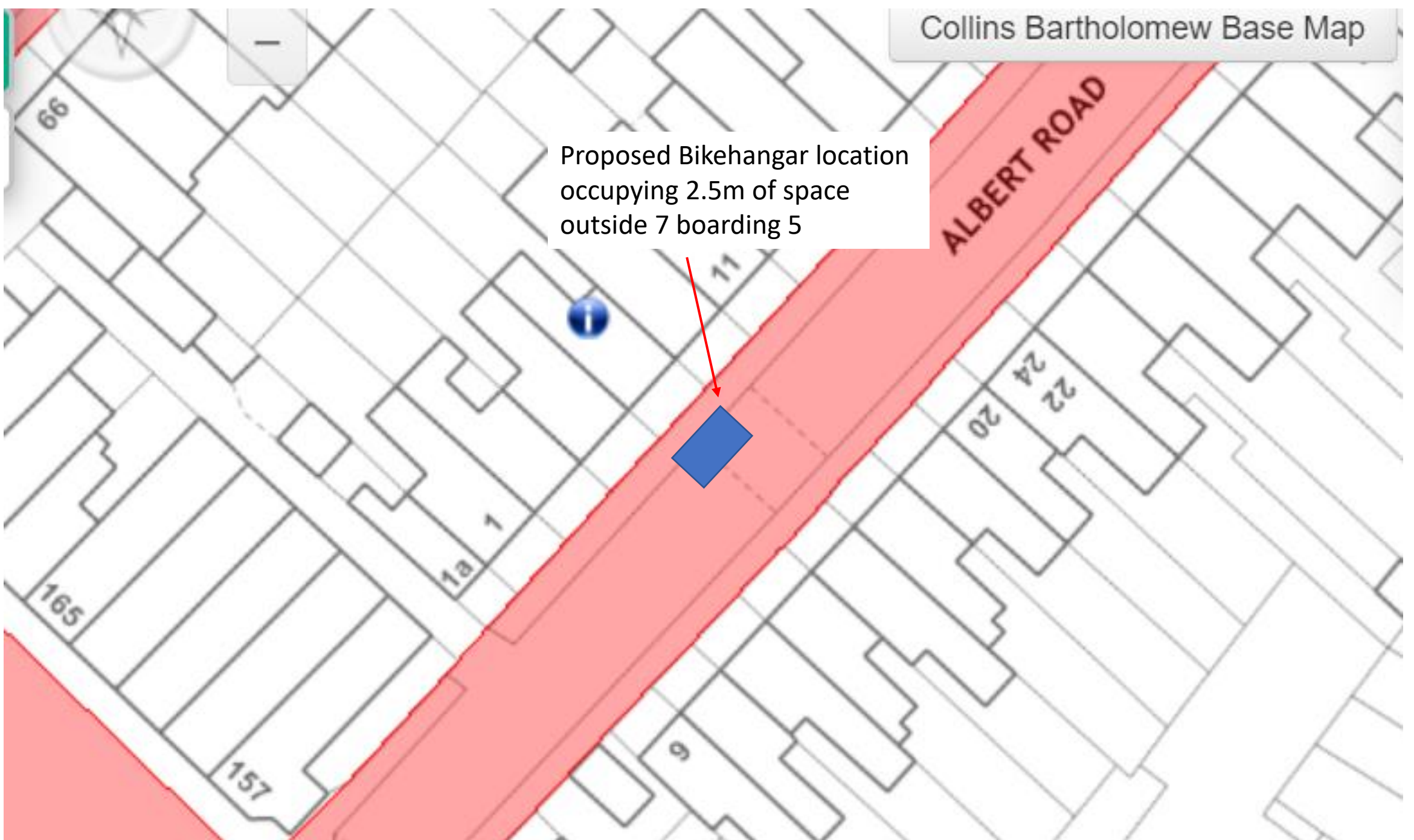



Proposed Bikehangar location
occupying 2.5m of space
outside 7 boarding 5



Albert Road

Proposed Bikehangar location
occupying 2.5m of space
outside 74 boarding 72



20 m

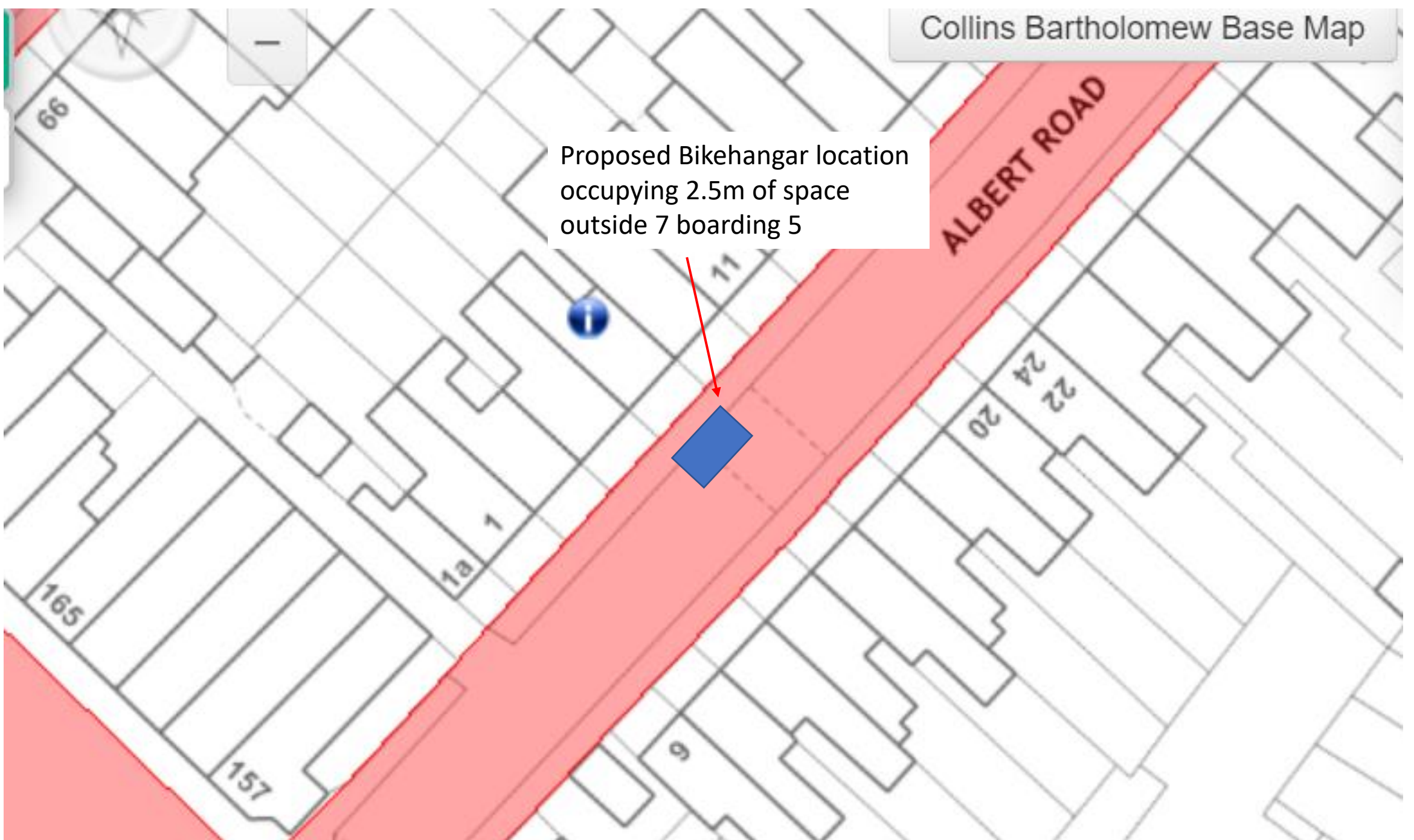
Proposed Bikehangar location
occupying 2.5m of space in
front of 11 border with 9






Proposed Bikehangar location
occupying 2.5m of space in
front of 98/100

Proposed Bikehangar location
occupying 2.5m of space
outside 7 boarding 5



Albert Road

Proposed Bikehangar location
occupying 2.5m of space
outside 74 boarding 72



Proposed Bikehangar location
occupying 2.5m of space
outside 132-134 boarding
126/tree

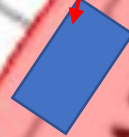


Proposed Bikehangar location
occupying 2.5m of space
outside 167 boarding 169



Proposed Bikehangar location
occupying 2.5m of space
outside tree/19 boarding 21

11.4m
+



NEWPORT ROAD

Proposed Bikehangar location
occupying 2.5m of space
outside 21 boarding 23

Malta Road




Proposed Bikehangar location
occupying 2.5m of space
outside 75 boarding 73

ASHVILLE ROAD



210

Proposed Bikehangar location
occupying 2.5m of space
outside 146/tree boarding
144/tree



Langthorne Road

Betty Brooks House
(1 to 22)
31

37

146



136

12.90

36

Proposed Bikehangar location
occupying 2.5m of space
outside 55/tree boarding
53/tree

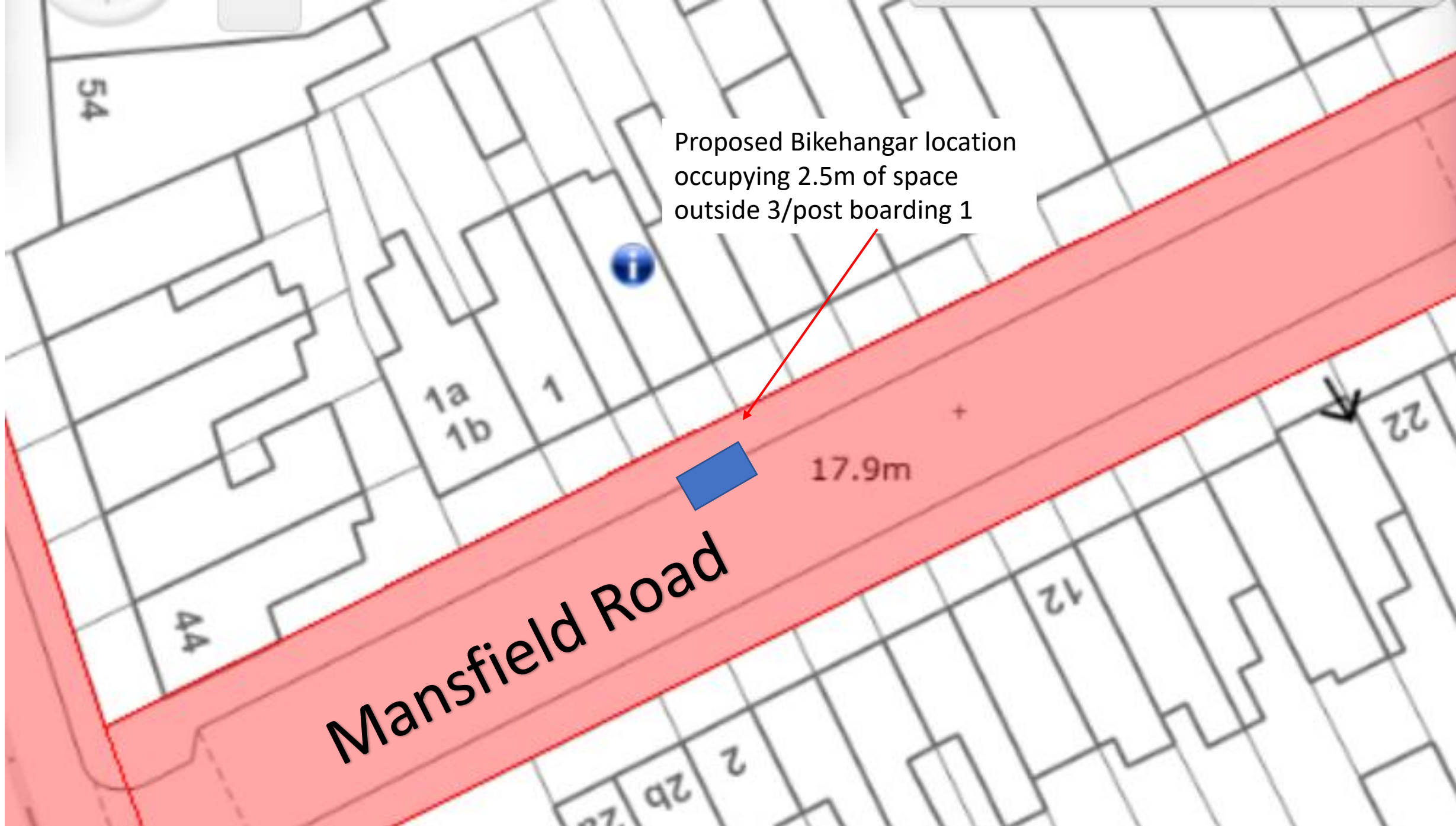


PEARL ROAD

10 m



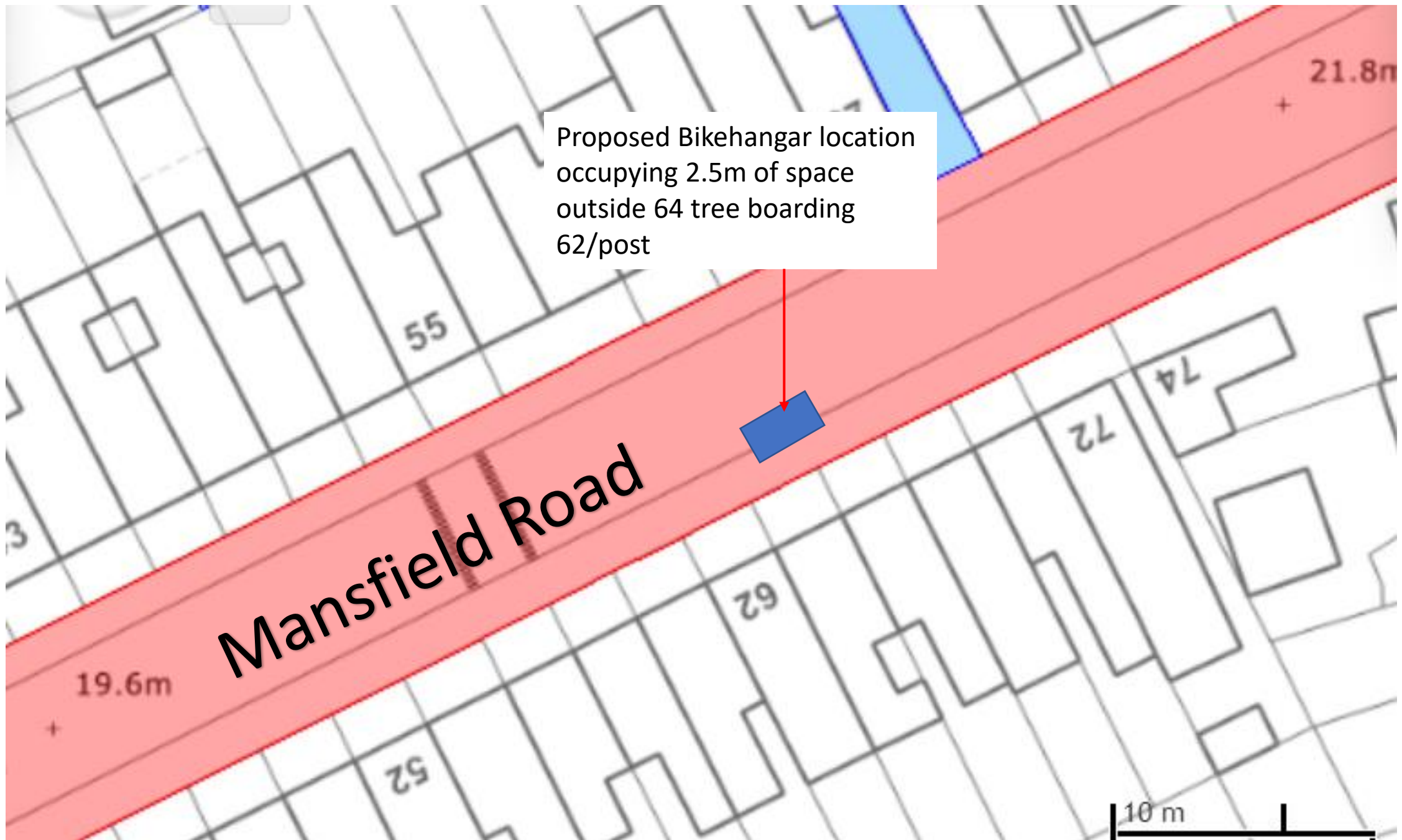
Proposed Bikehangar location
occupying 2.5m of space
outside 30/tree boarding
32/tree



Proposed Bikehangar location
occupying 2.5m of space
outside 3/post boarding 1

Mansfield Road

17.9m



Proposed Bikehangar location
occupying 2.5m of space
outside 64 tree boarding
62/post

Mansfield Road

10 m

Proposed Bikehangar location
occupying 2.5m of space
outside 10/tree boarding 8



12

24

WALPOLE ROAD

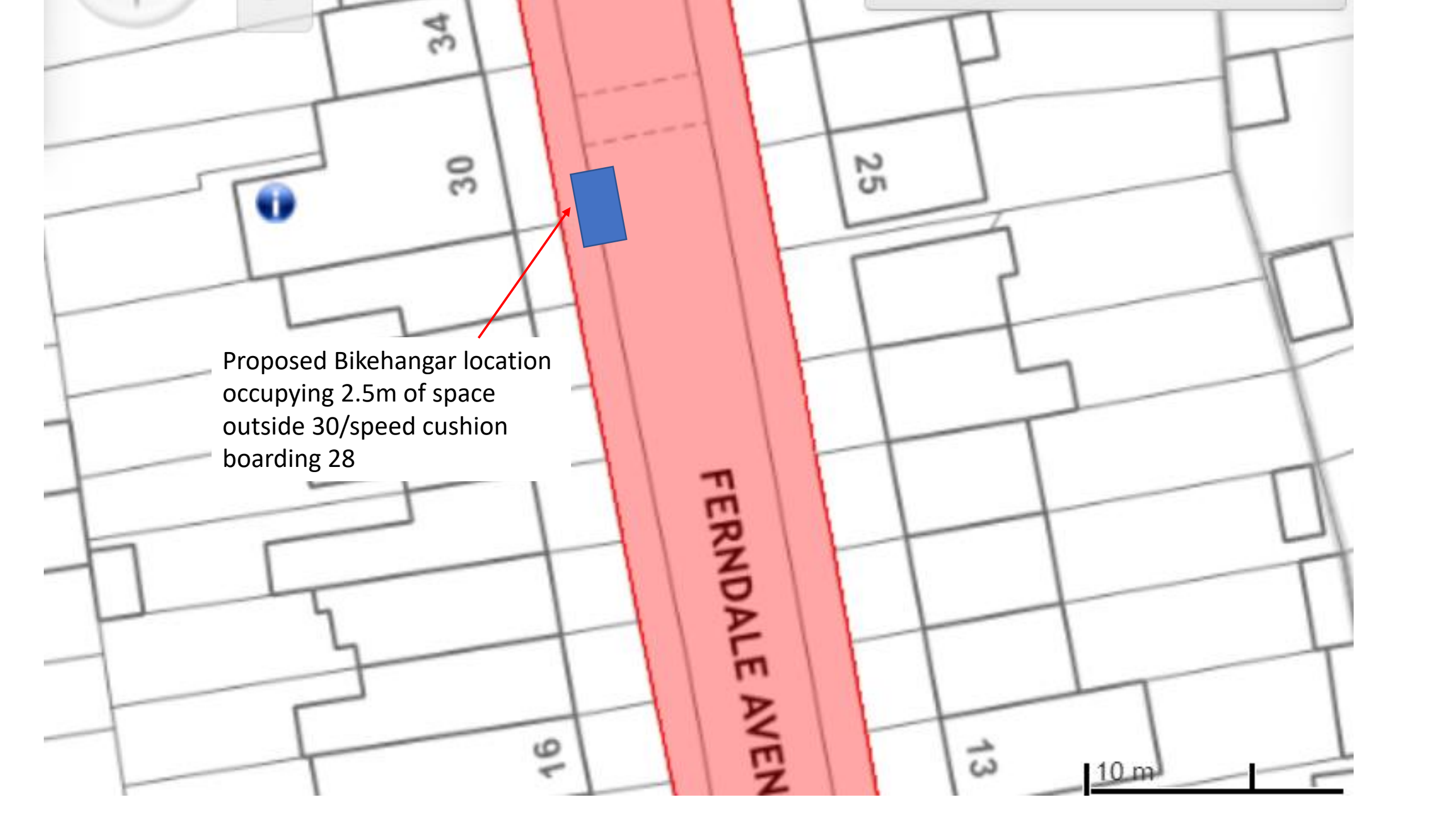


Proposed Bikehangar location
occupying 2.5m of space
outside 14 boarding 16

14.8m +

Chelmsford Road

10 m

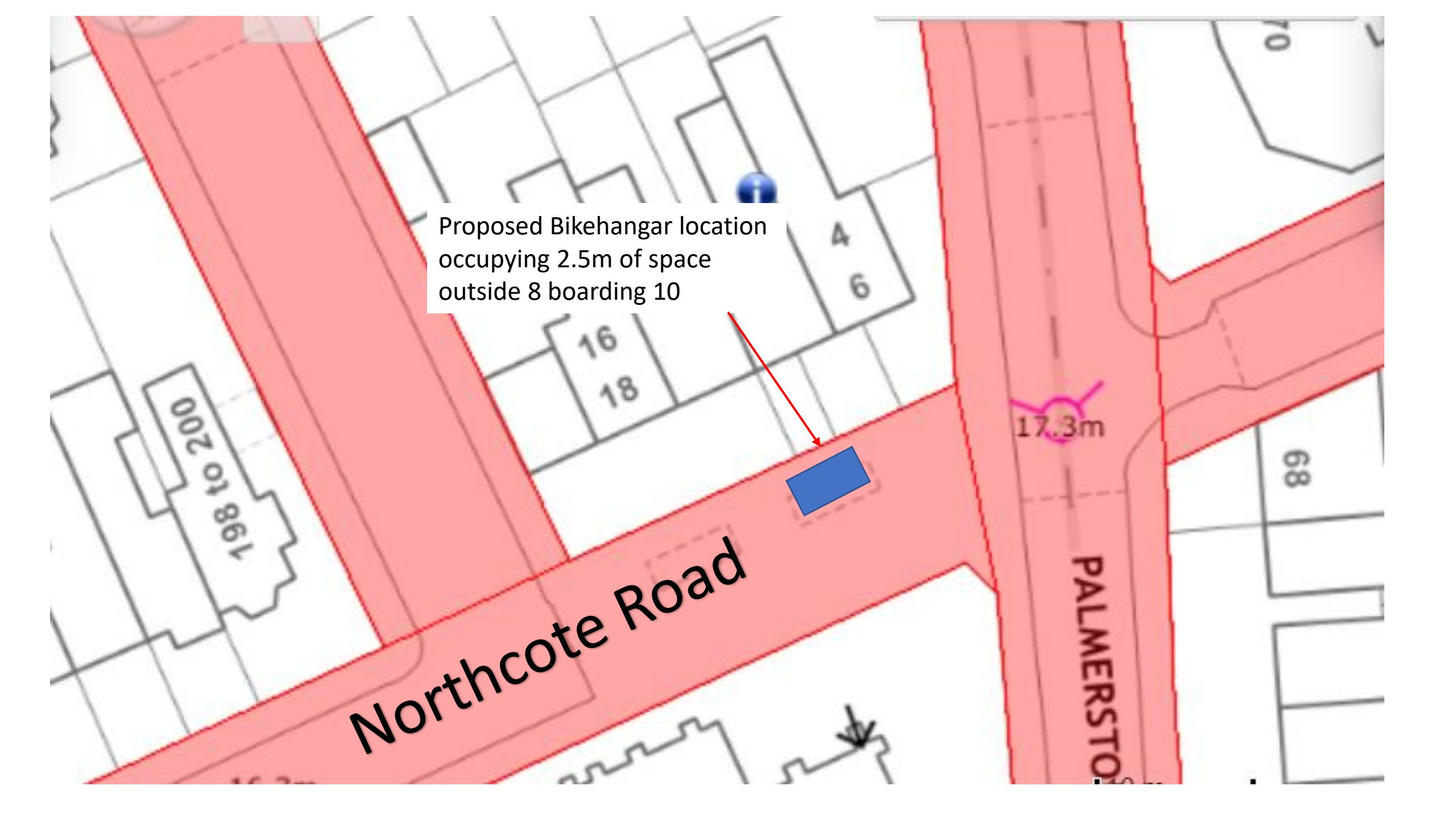


A map of a street grid with Ferndale Avenue running diagonally from the bottom left to the top right. The street is highlighted in red. On the left side of the street, there are property lots numbered 34, 30, and 16. On the right side, there are lots numbered 25 and 13. A blue square, representing a proposed bikehangar, is located on the left side of the street, between lots 30 and 16. A red arrow points from the text box to this blue square. A scale bar in the bottom right corner indicates 10 meters. A blue information icon is visible on lot 30.

Proposed Bikehangar location
occupying 2.5m of space
outside 30/speed cushion
boarding 28

FERNDALE AVEN

10 m



Proposed Bikehangar location
occupying 2.5m of space
outside 8 boarding 10

The image is a map showing the intersection of Northcote Road and Palmerston Road. Northcote Road runs diagonally from the bottom left towards the top right. Palmerston Road runs vertically on the right side of the image. A blue rectangular area is marked on Northcote Road, with a red arrow pointing to it from a text box. The text box contains the text 'Proposed Bikehangar location occupying 2.5m of space outside 8 boarding 10'. A blue information icon is located near the top center. Various numbers are visible on the map, including '198 to 200' on a building to the left, '16' and '18' on a building in the center, '4' and '6' on a building to the right, '17.3m' on Palmerston Road, and '68' on a building to the right. The road names 'Northcote Road' and 'PALMERSTON' are written in large, bold, black letters.

Northcote Road

17.3m


PALMERSTON

Proposed Bikehangar location
occupying 2.5m of space
outside 1 boarding 3/tree

NEWPORT ROAD

10 m

Proposed Bikehangar location
occupying 2.5m of space
outside 74/post boarding 72



10 m

Proposed Bikehangar location
occupying 2.5m of space
outside 7 boarding 5



BRIGHTON A

24
26

10 m

Proposed Bikehangar location
occupying 2.5m of space
outside 34 boarding 36

BRIGHTON AVENUE

24
26


21
23

10 m

Proposed Bikehangar location
occupying 2.5m of space
outside 79/71 boarding
73/post



Proposed Bikehangar location
occupying 2.5m of space on
the side of 114



Arkley Road

10 m

Proposed Bikehangar location
occupying 2.5m of space
outside 83 boarding 85

Thorpe Road

10 m

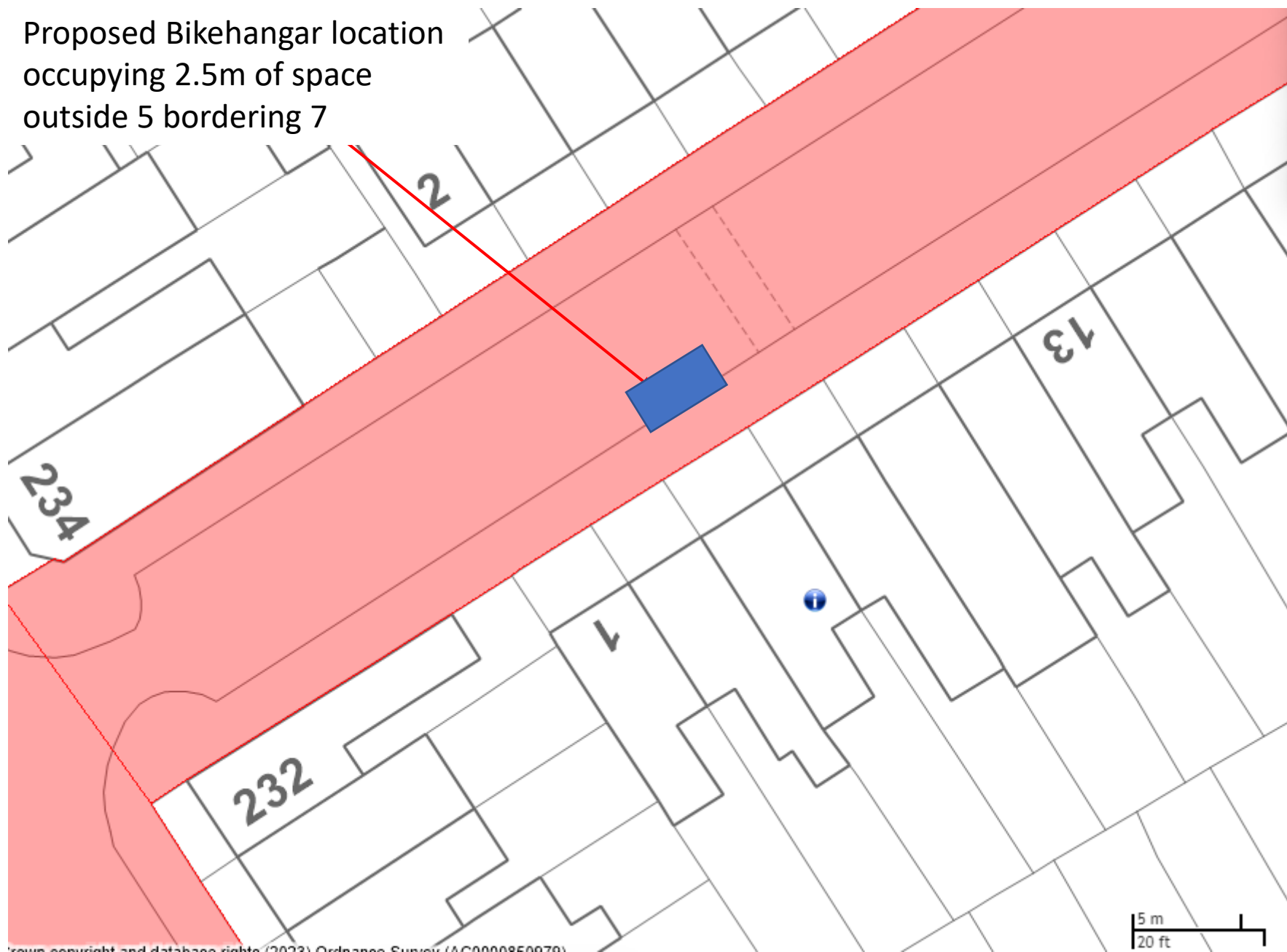
Proposed Bikehangar location
occupying 2.5m of space
outside 43/post bordering
45/tree

TRUMPINGTON ROAD



10 m

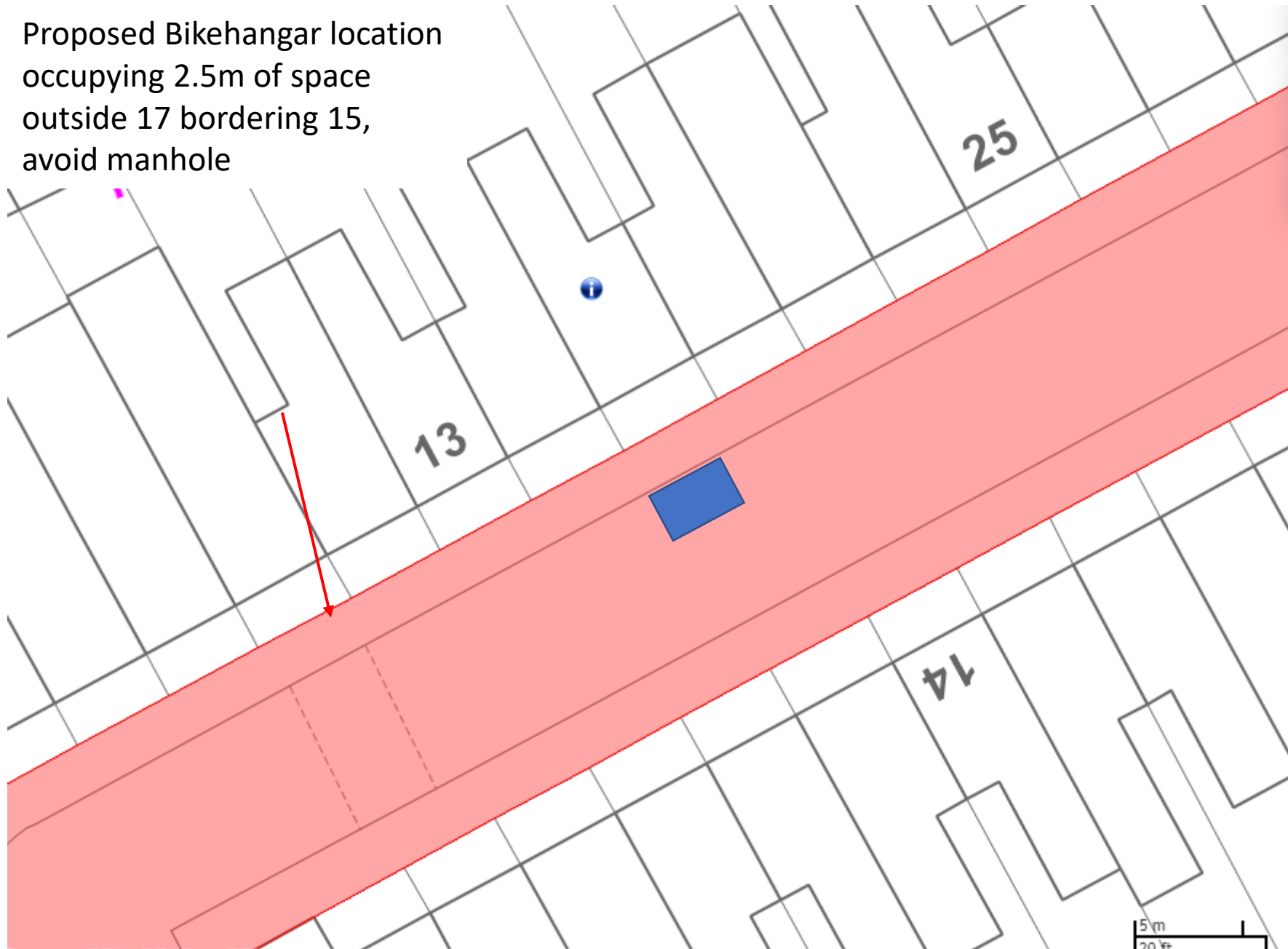
Proposed Bikehangar location
occupying 2.5m of space
outside 5 bordering 7



Proposed Bikehangar location
occupying 2.5m of space
outside 40 bordering edge of
alleyway



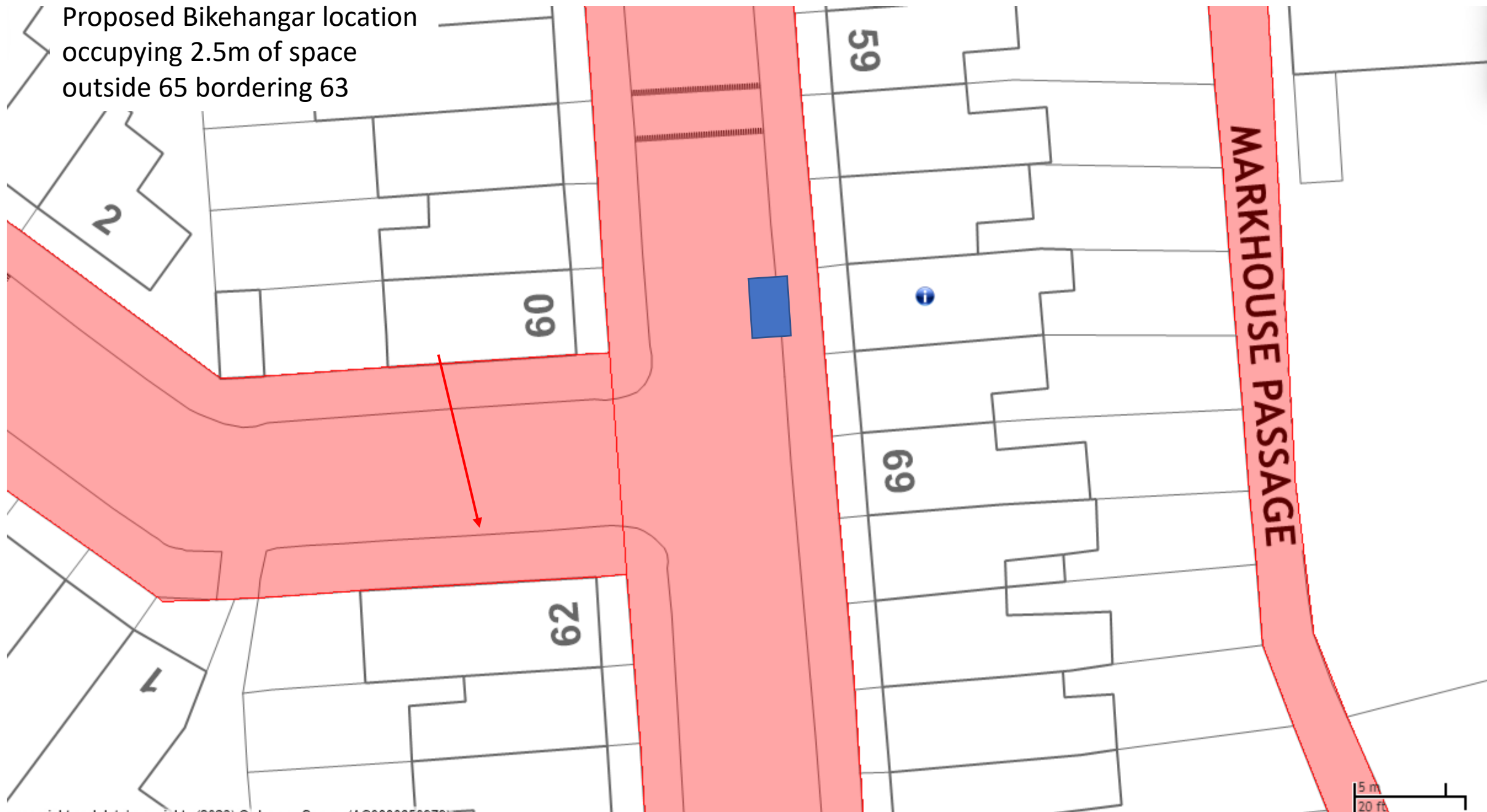
Proposed Bikehangar location
occupying 2.5m of space
outside 17 bordering 15,
avoid manhole



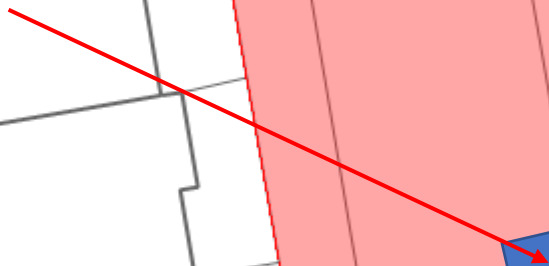
Proposed Bikehangar location
occupying 2.5m of space
outside 83 bordering 81



Proposed Bikehangar location
occupying 2.5m of space
outside 65 bordering 63



Proposed Bikehangar location
occupying 2.5m of space
outside 12 bordering 14/tree



14

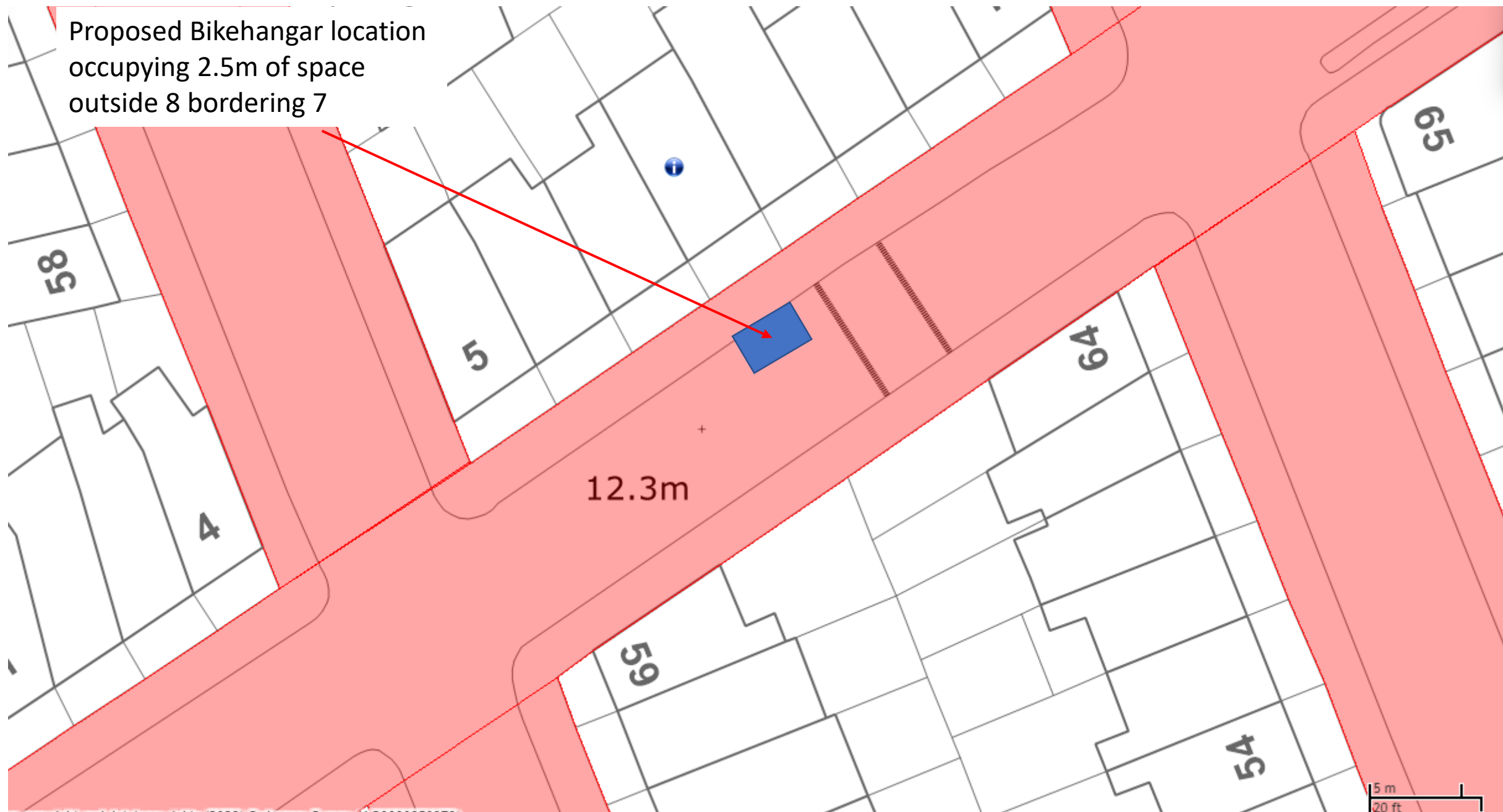


1

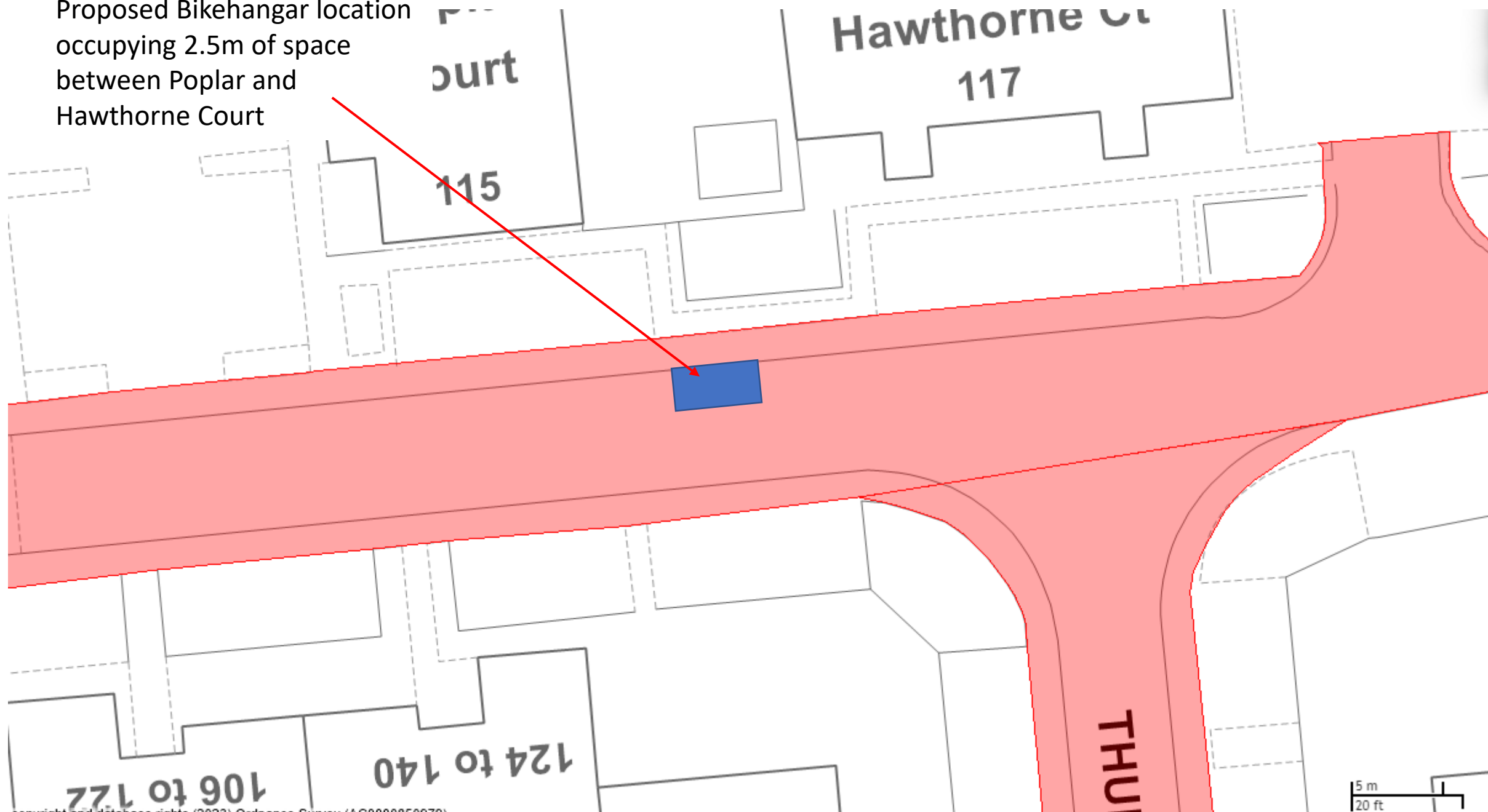
2



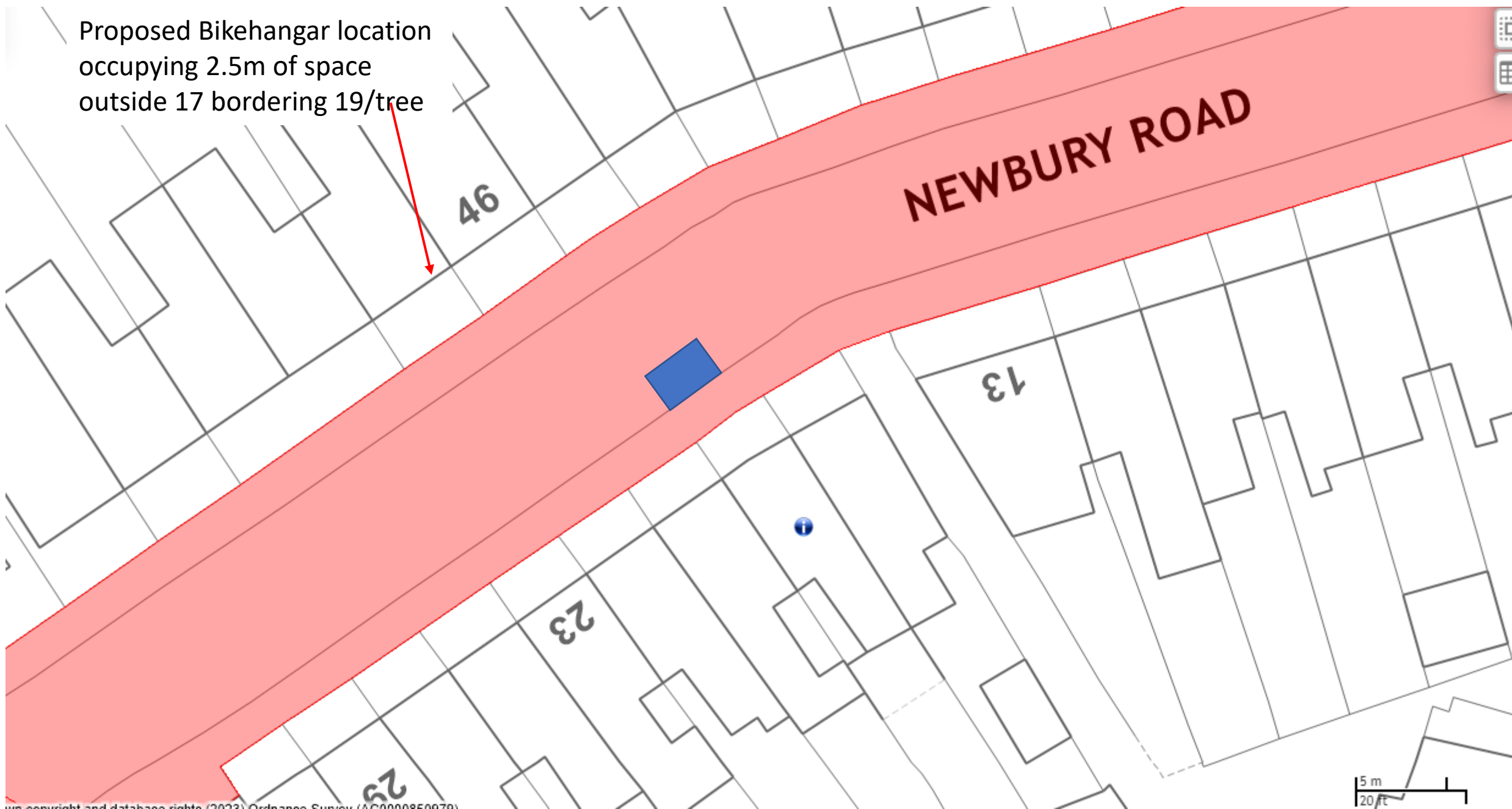
Proposed Bikehangar location
occupying 2.5m of space
outside 8 bordering 7



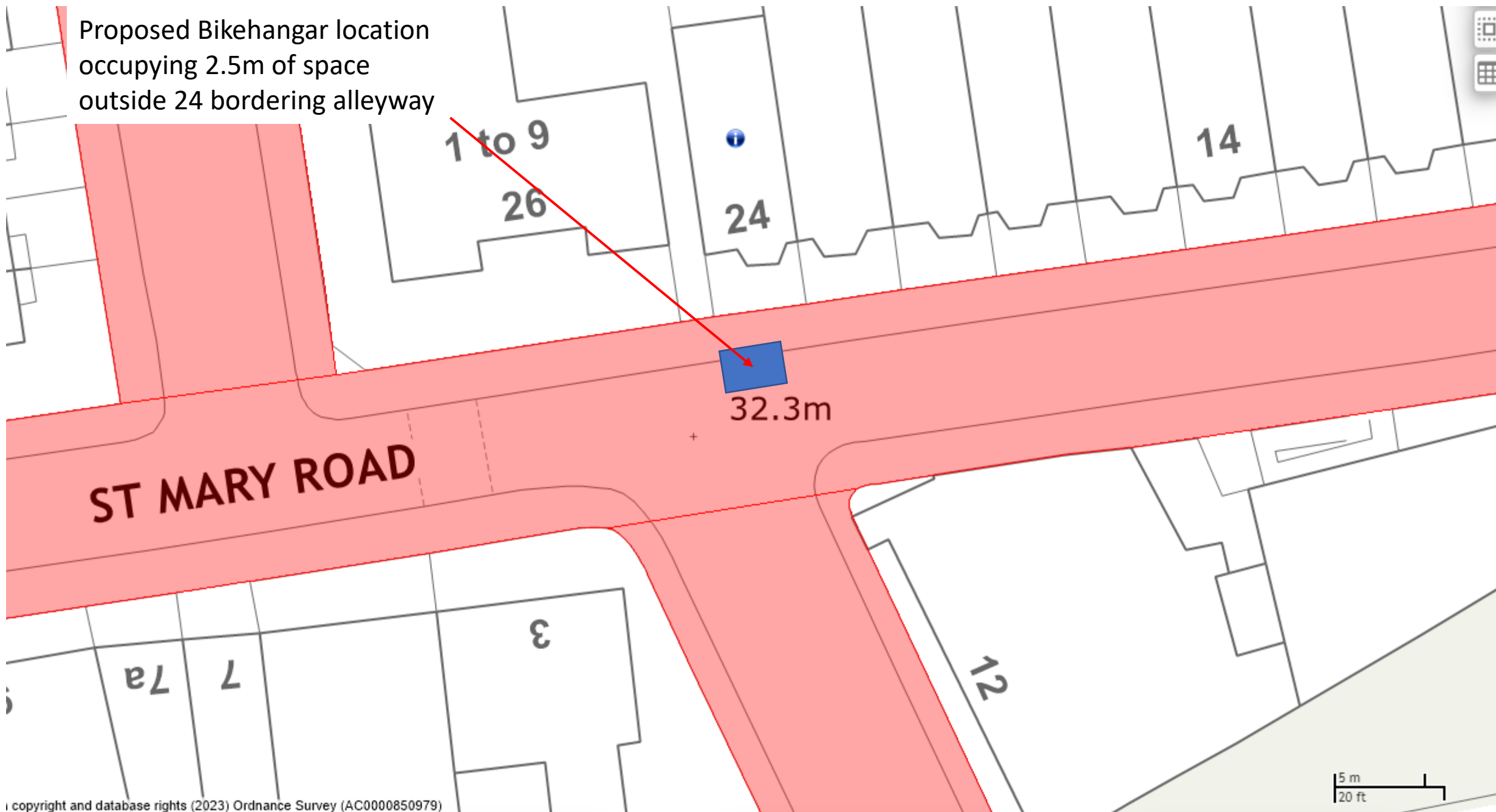
Proposed Bikehangar location
occupying 2.5m of space
between Poplar and
Hawthorne Court



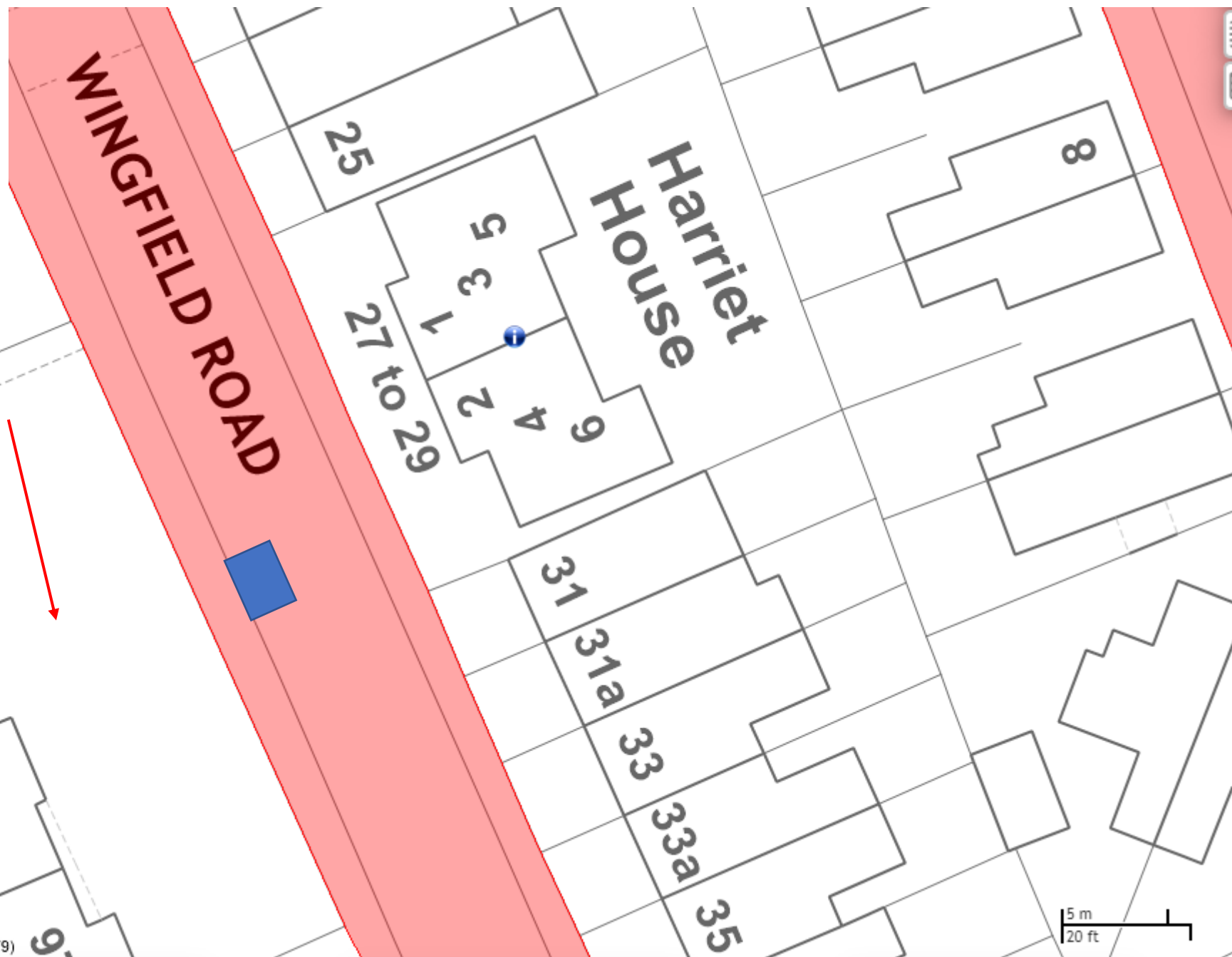
Proposed Bikehangar location
occupying 2.5m of space
outside 17 bordering 19/tree



Proposed Bikehangar location
occupying 2.5m of space
outside 24 bordering alleyway



Proposed Bikehangar location
occupying 2.5m of space
outside 24, opposite Harriet
house.

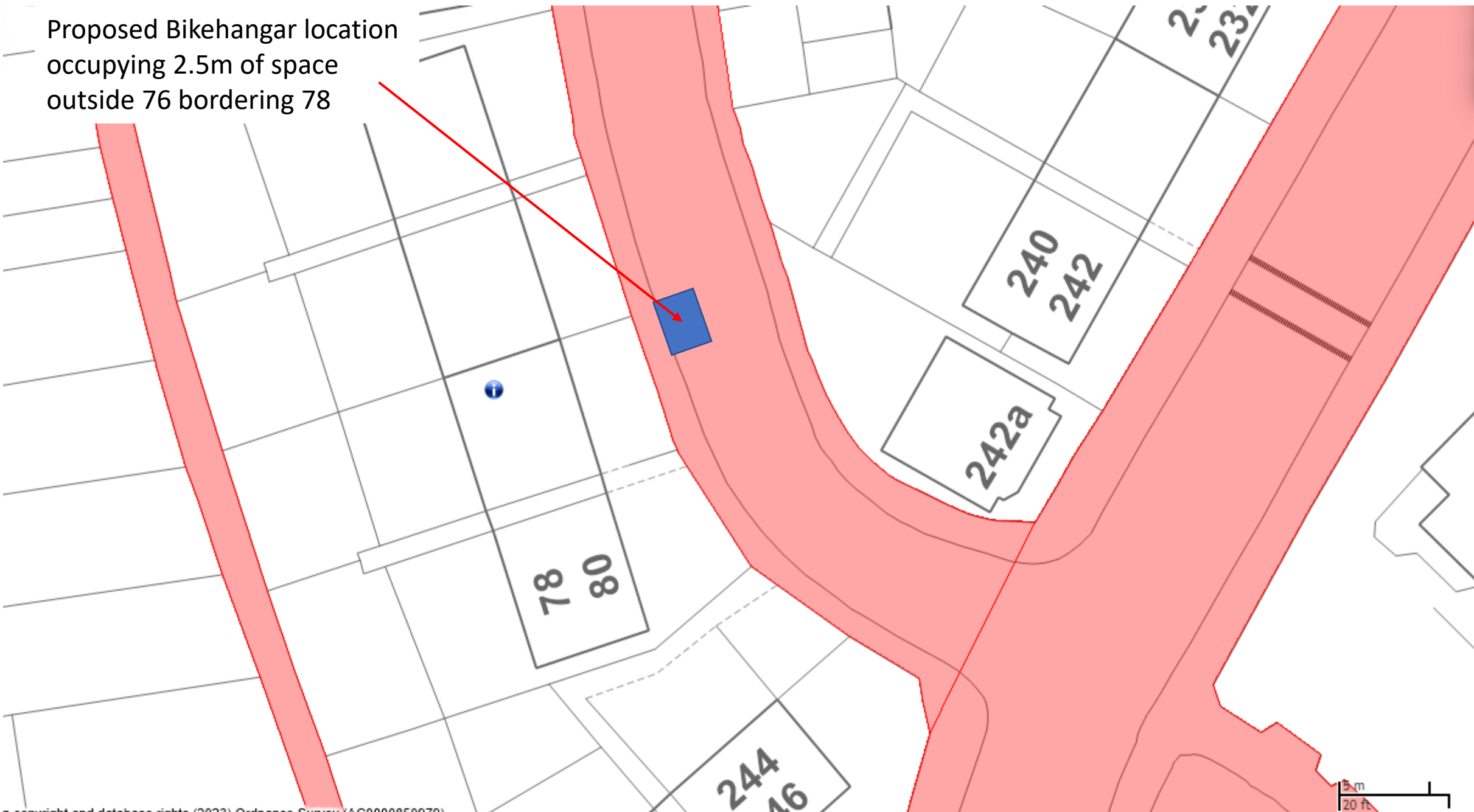




Proposed Bikehangar location
occupying 2.5m of space
outside 43/post bordering
45/tree

Bowling Green

Proposed Bikehangar location
occupying 2.5m of space
outside 76 bordering 78



Proposed Bikehangar location
occupying 2.5m of space
outside 70A bordering 45/SY

enth-Day
lventist
church

Proposed Bikehangar location
occupying 2.5m of space
outside 113 bordering 117/LC

Sub Sta

101
103

109
111

10 to 15

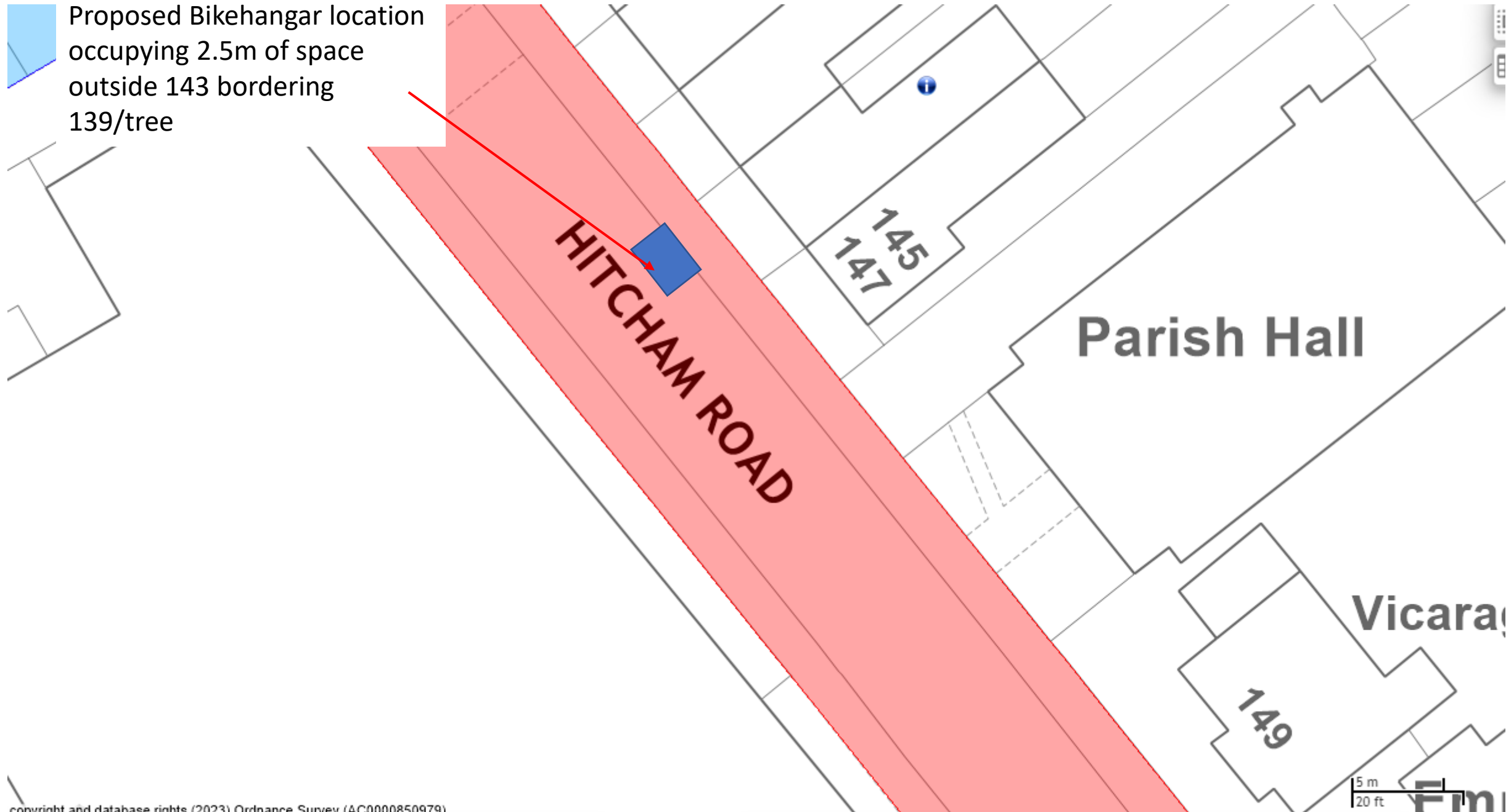
1 to 9

125
127

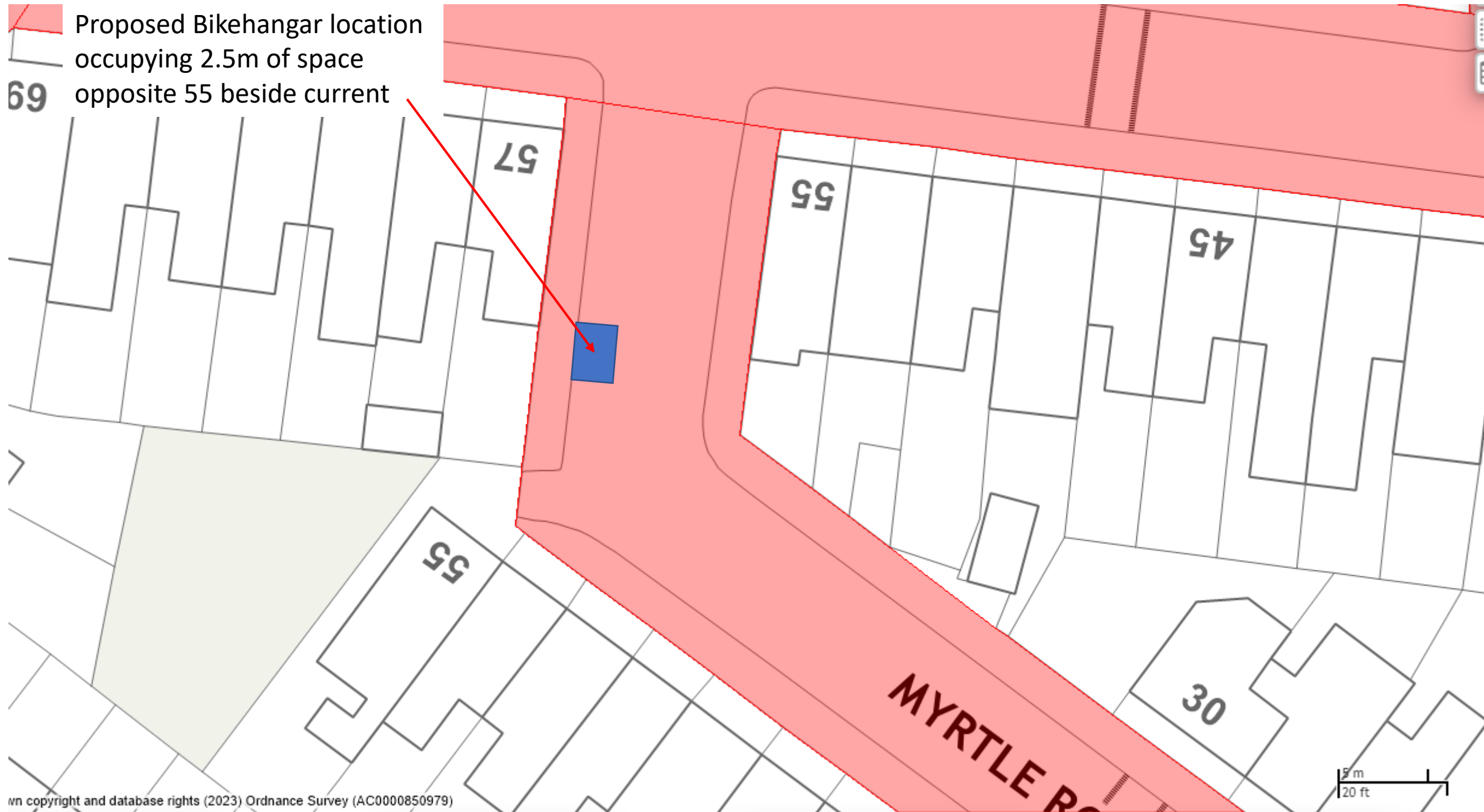
6.4m +



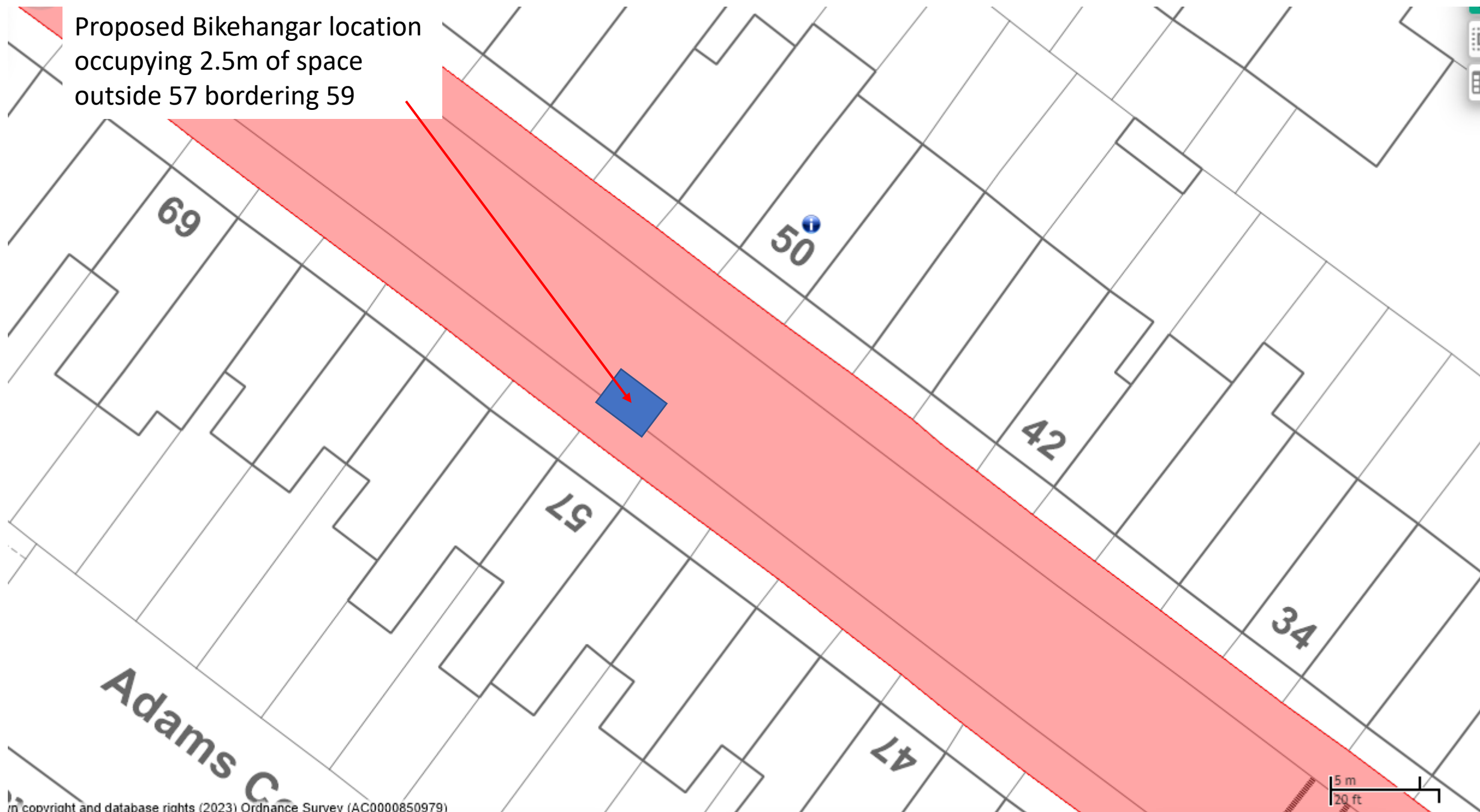
Proposed Bikehangar location
occupying 2.5m of space
outside 143 bordering
139/tree



69 Proposed Bikehangar location
occupying 2.5m of space
opposite 55 beside current



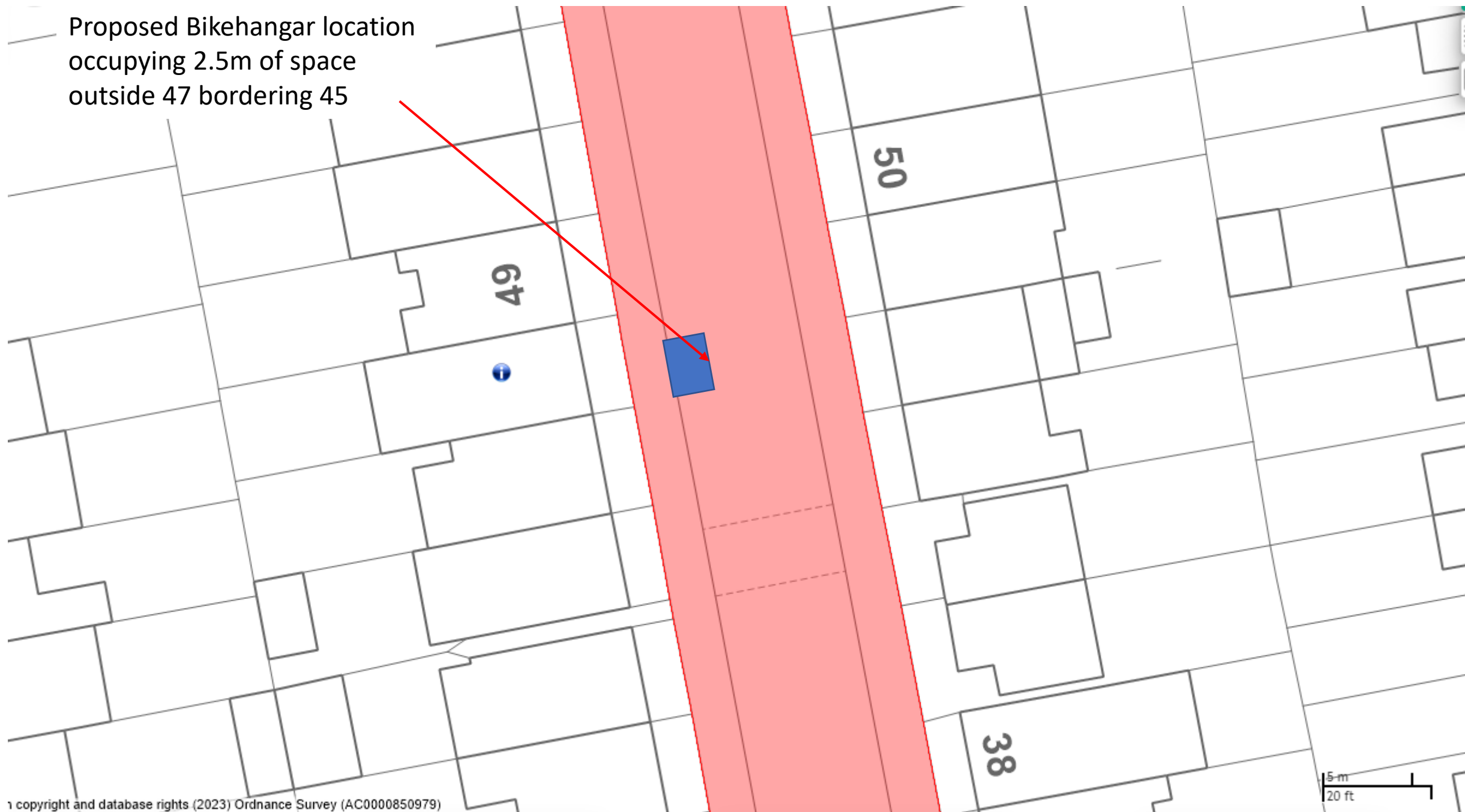
Proposed Bikehangar location
occupying 2.5m of space
outside 57 bordering 59



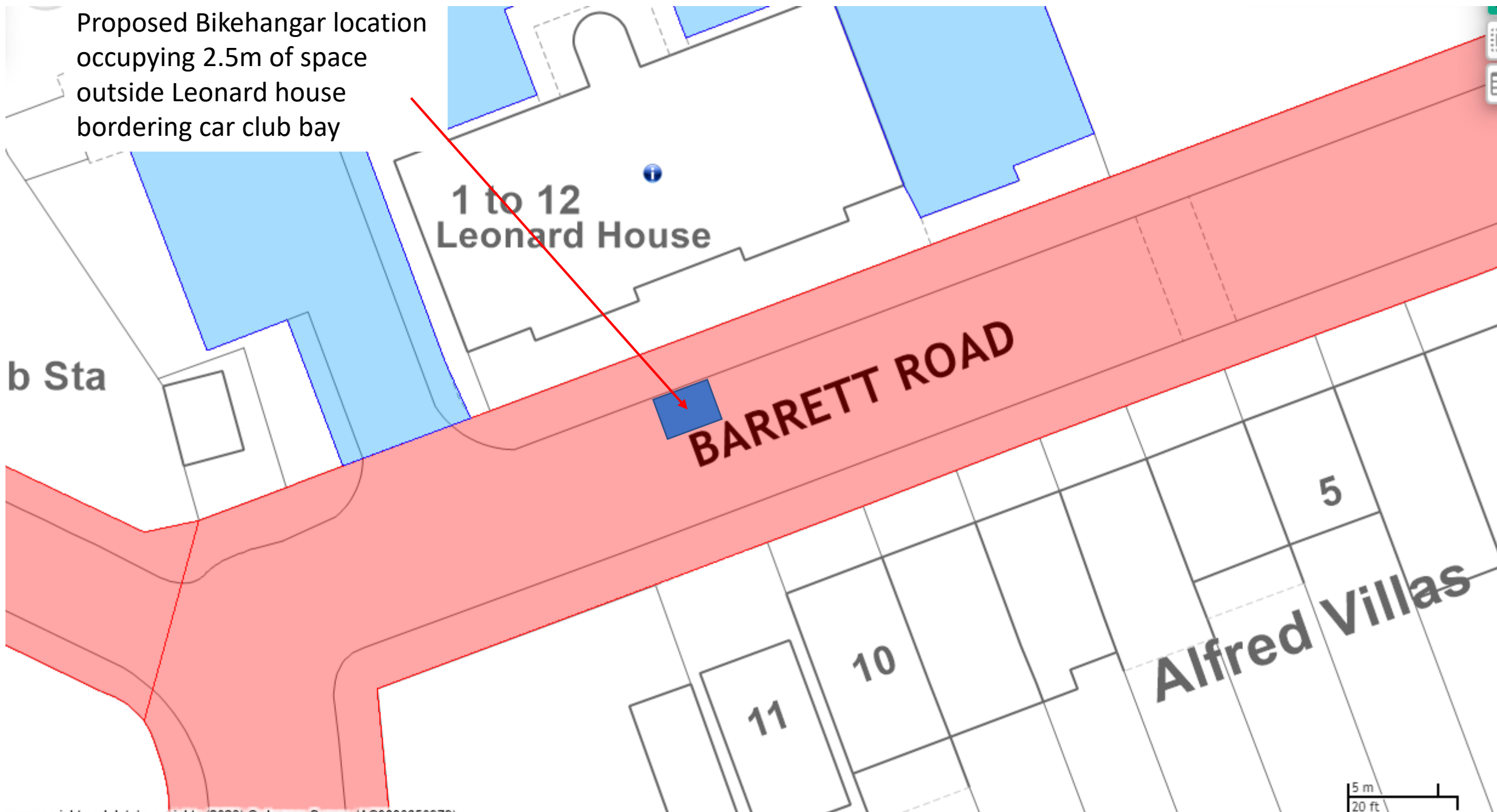
Proposed Bikehangar location
occupying 2.5m of space
outside 20 bordering end of
terrace



Proposed Bikehangar location
occupying 2.5m of space
outside 47 bordering 45



Proposed Bikehangar location
occupying 2.5m of space
outside Leonard house
bordering car club bay





Proposed Bikehangar location
occupying 2.5m of space
outside St Marys Court
bordering with entrance path

Colin's Bathroom Base Map

5 m
20 ft

Proposed Bikehangar location
occupying 2.5m of space
outside 53 bordering 55



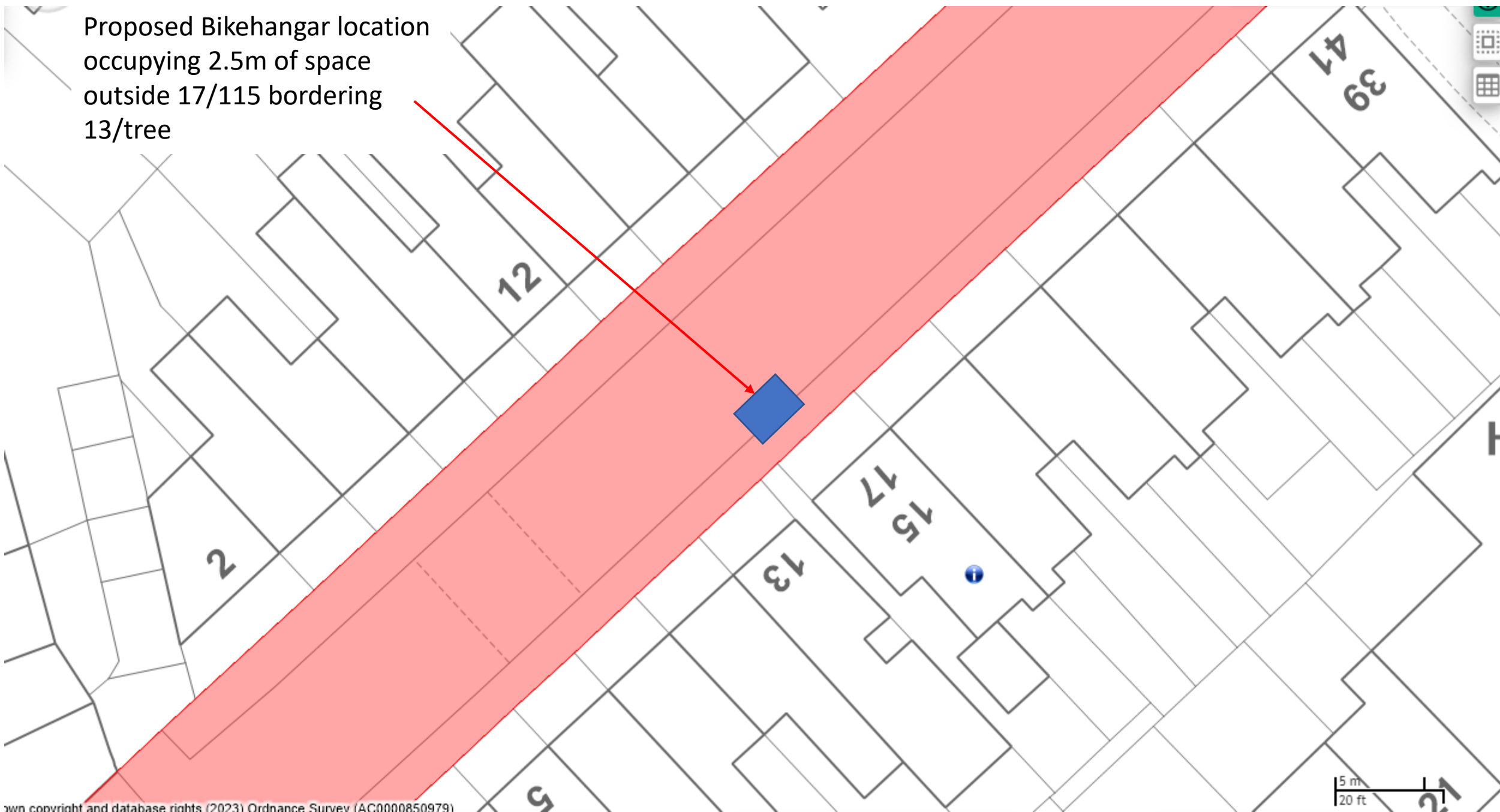
Proposed Bikehangar location
occupying 2.5m of space
outside 54 bordering 52



Proposed Bikehangar location
occupying 2.5m of space
outside 21 bordering 19



Proposed Bikehangar location
occupying 2.5m of space
outside 17/115 bordering
13/tree



Proposed Bikehangar location
occupying 2.5m of space
outside Nash House

Shelter

Shelters

ace

5 m
20 ft

Proposed Bikehangar location
occupying 2.5m of space
outside 28 bordering 26



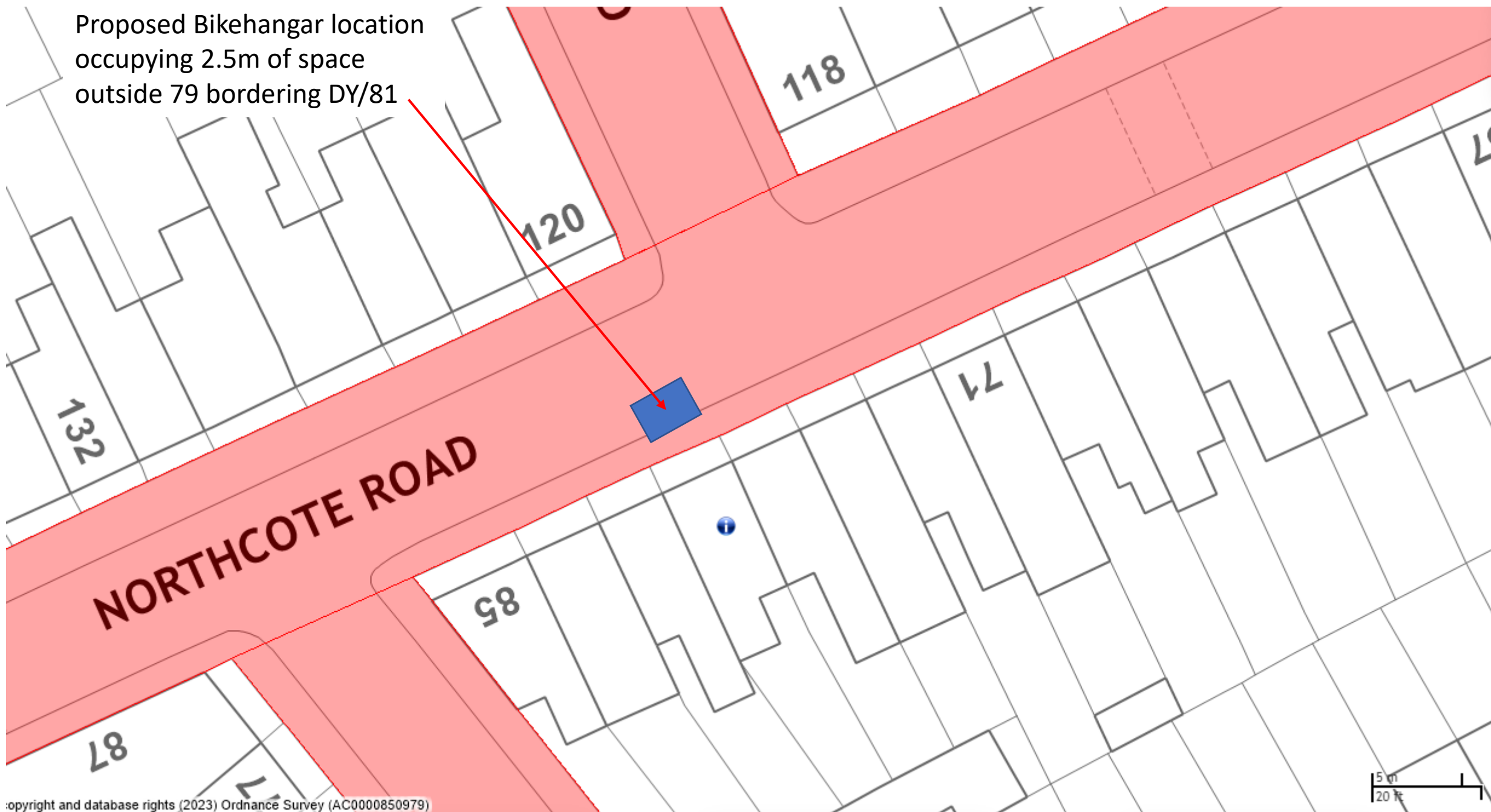
Proposed Bikehangar location
occupying 2.5m of space
outside 46 bordering 44



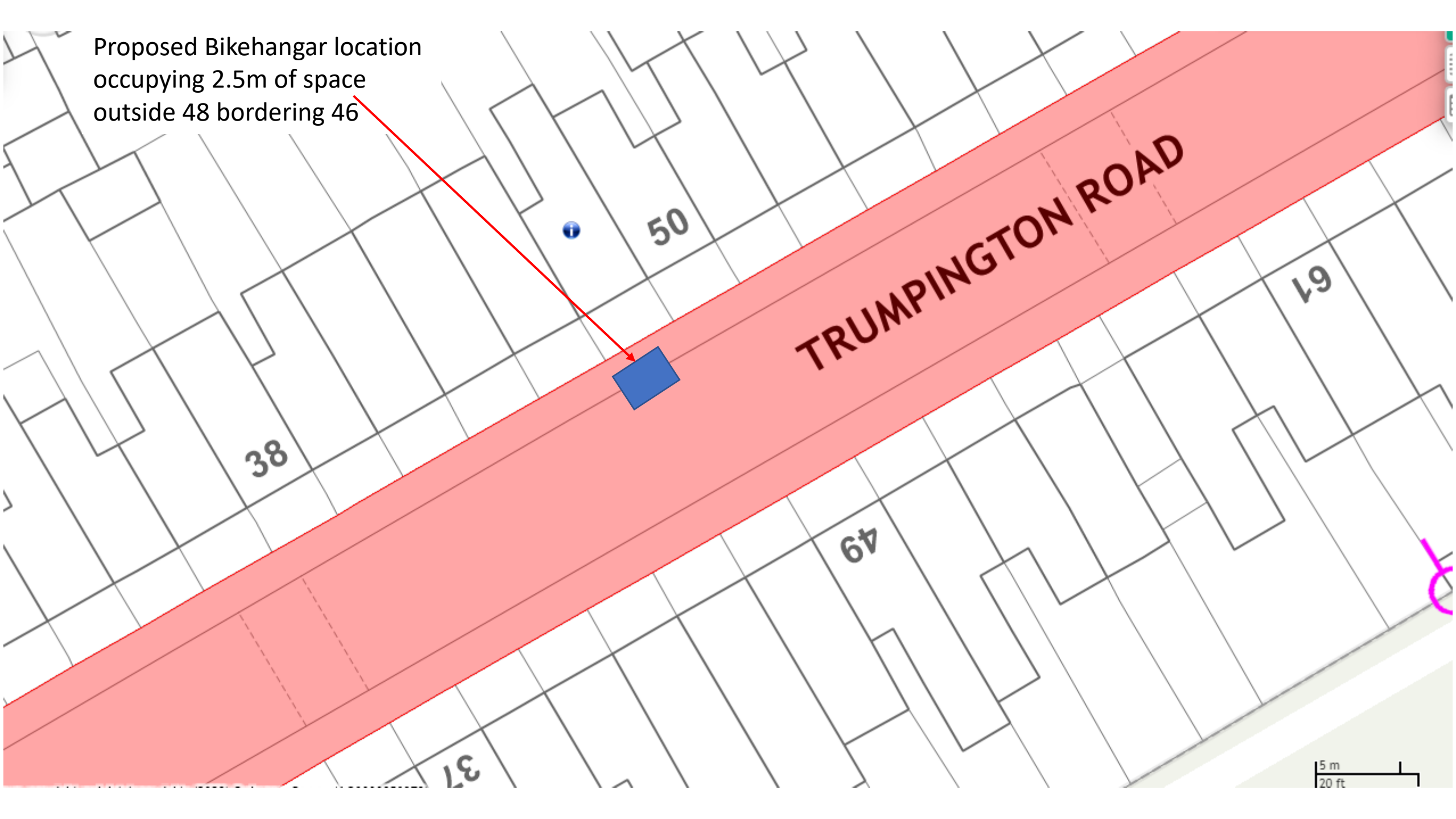
Proposed Bikehangar location
occupying 2.5m of space
outside 5/7 bordering 9/tree



Proposed Bikehangar location
occupying 2.5m of space
outside 79 bordering DY/81



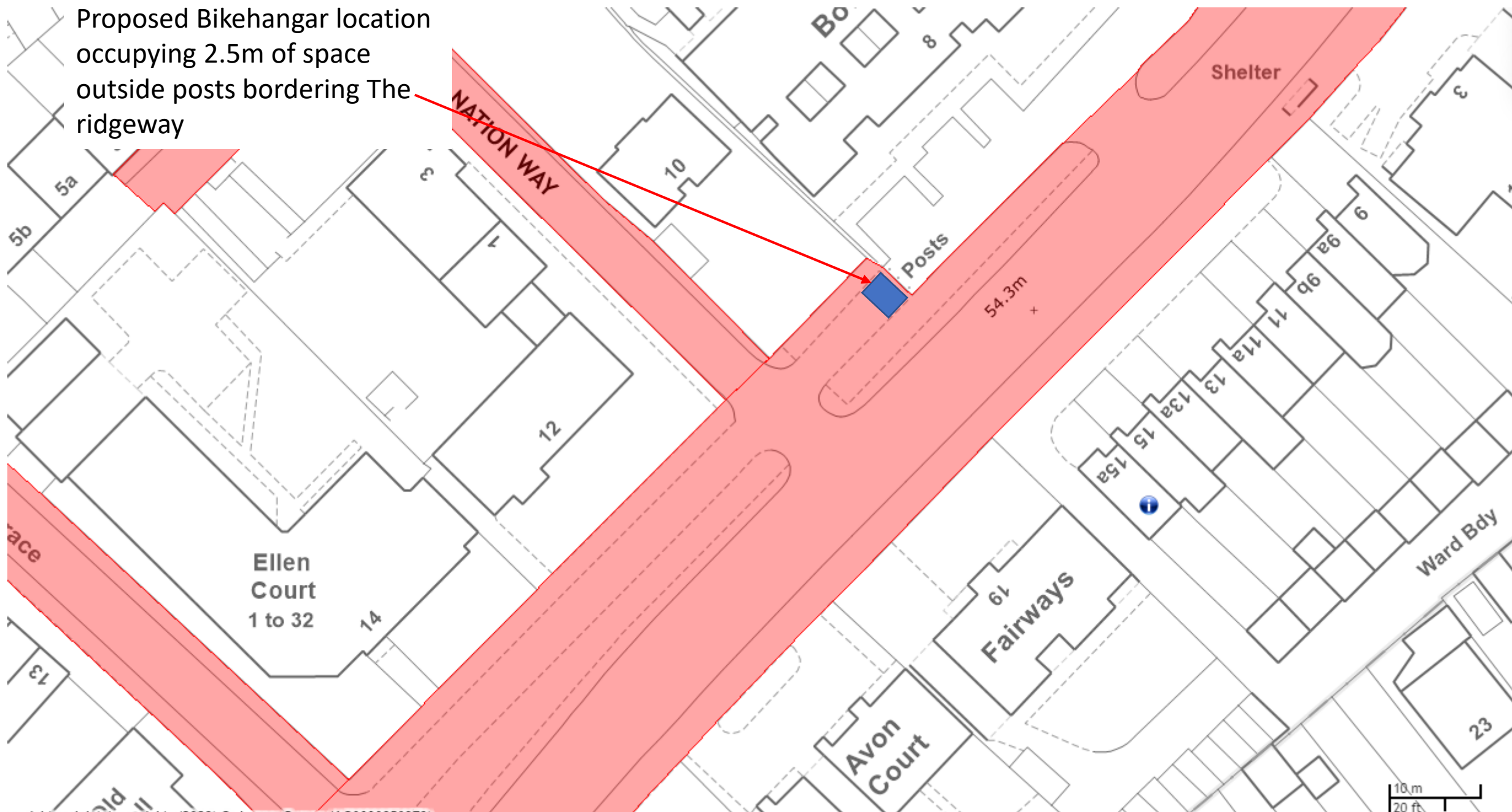
Proposed Bikehangar location
occupying 2.5m of space
outside 48 bordering 46





Proposed Bikehangar location
occupying 2.5m of space
outside 77 bordering 79

Proposed Bikehangar location
occupying 2.5m of space
outside posts bordering The
ridgeway



Proposed Bikehangar location
occupying 2.5m of space
opposite 56 143 bordering DY



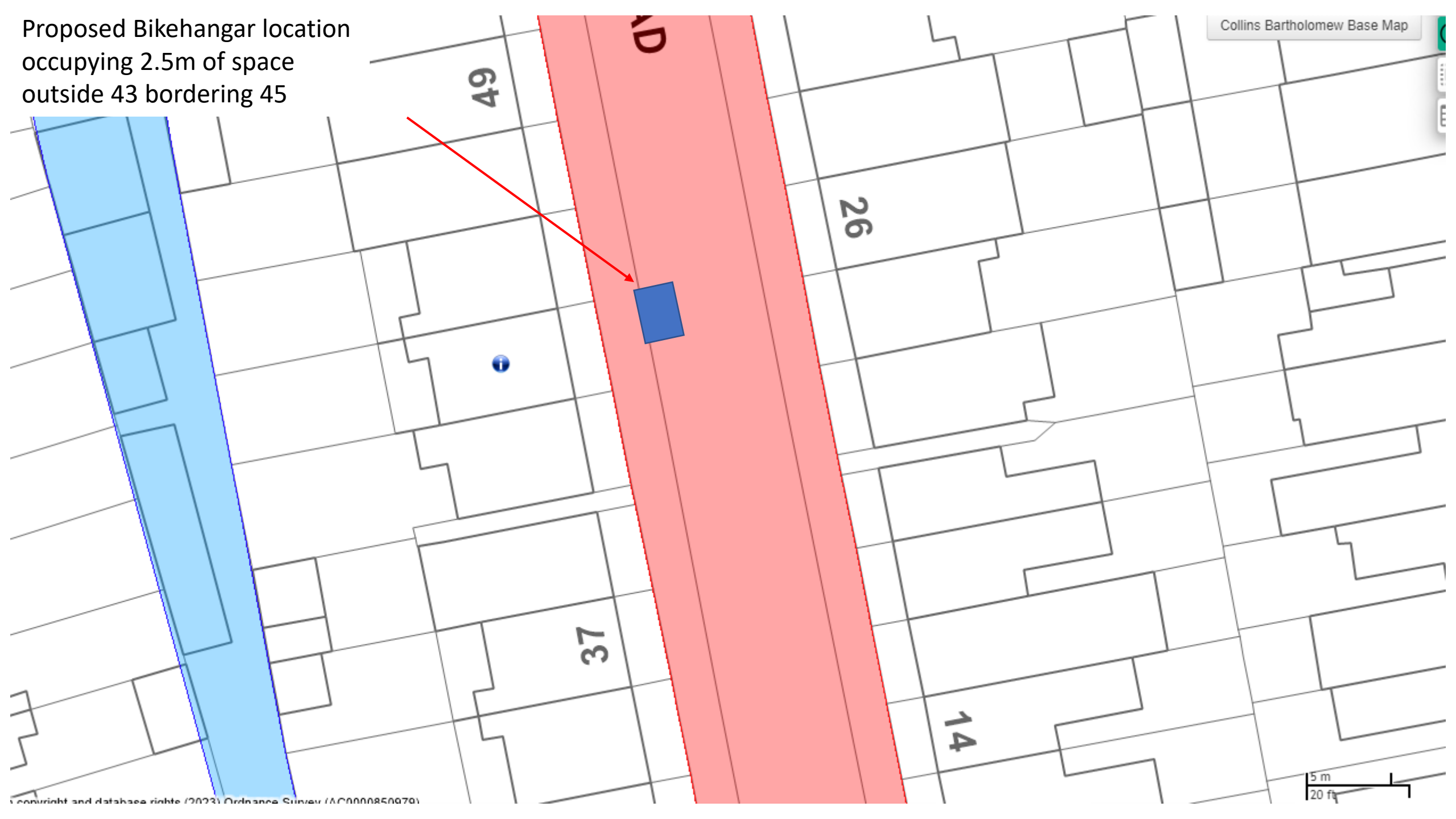
Proposed Bikehangar location
occupying 2.5m of space
outside 19/17 bordering
13/15



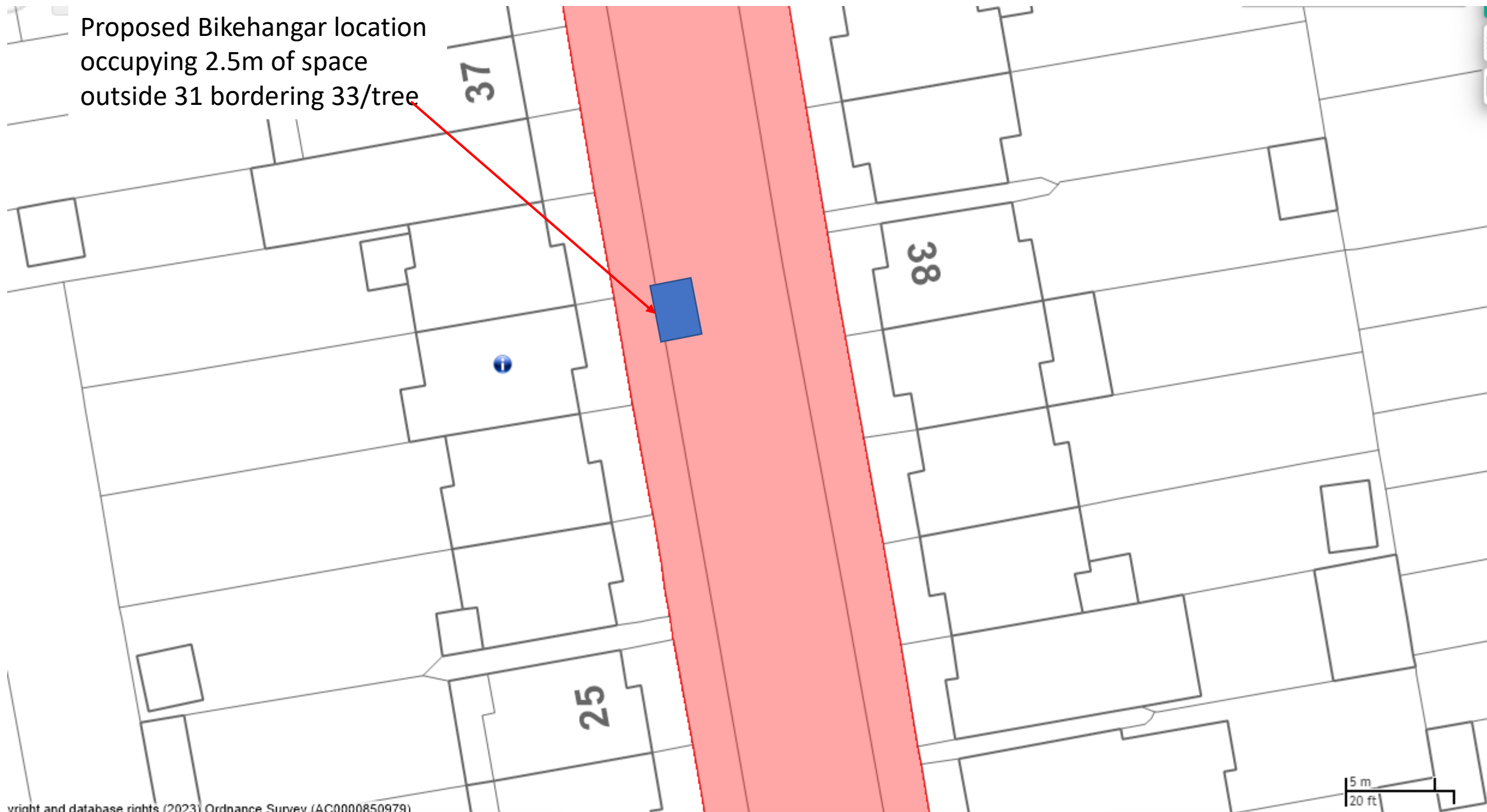
Proposed Bikehangar location
occupying 2.5m of space
outside 18 bordering 20



Proposed Bikehangar location
occupying 2.5m of space
outside 43 bordering 45



Proposed Bikehangar location
occupying 2.5m of space
outside 31 bordering 33/tree



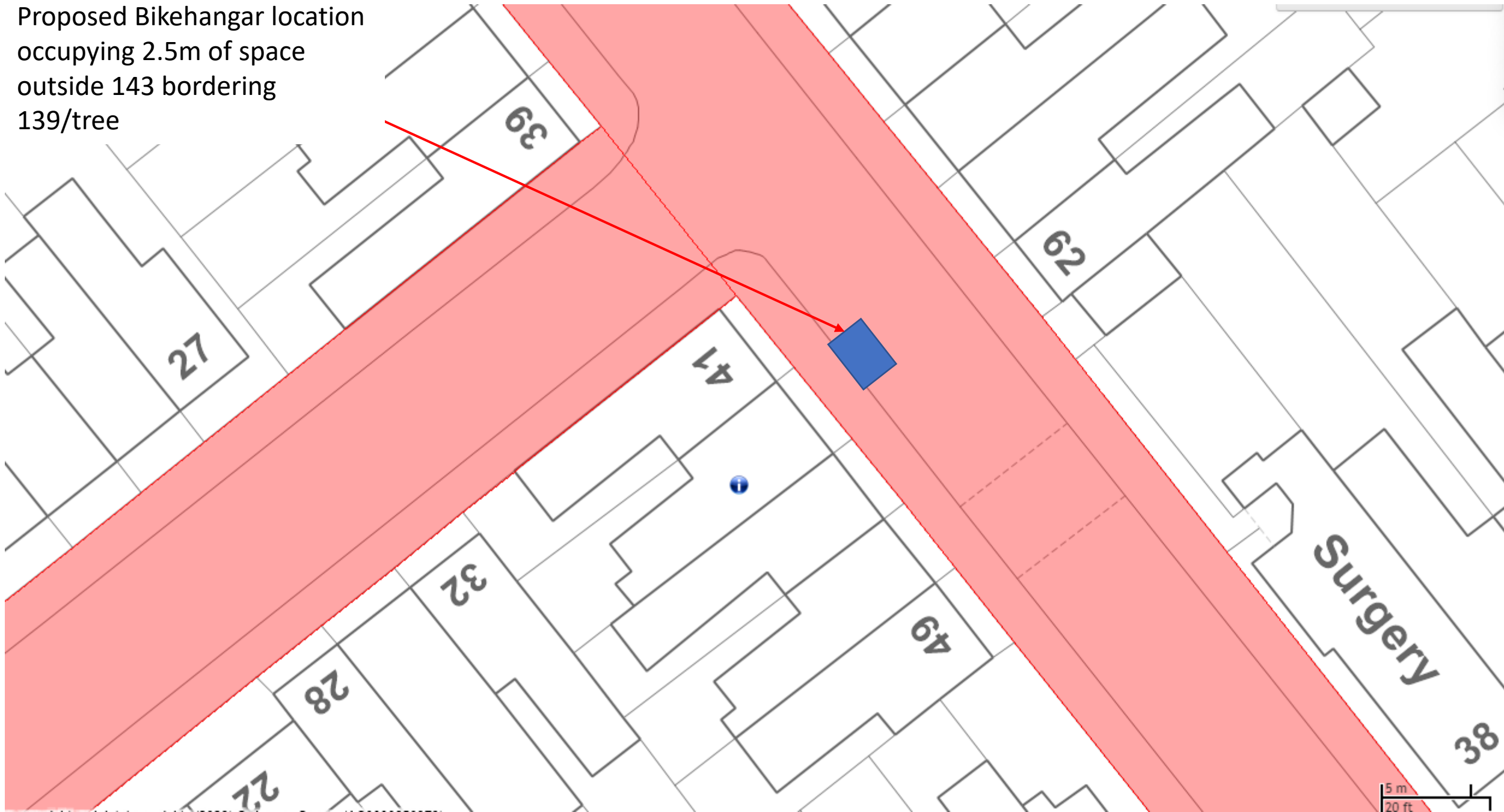
Proposed Bikehangar location
occupying 2.5m of space
outside 90 bordering 92/tree



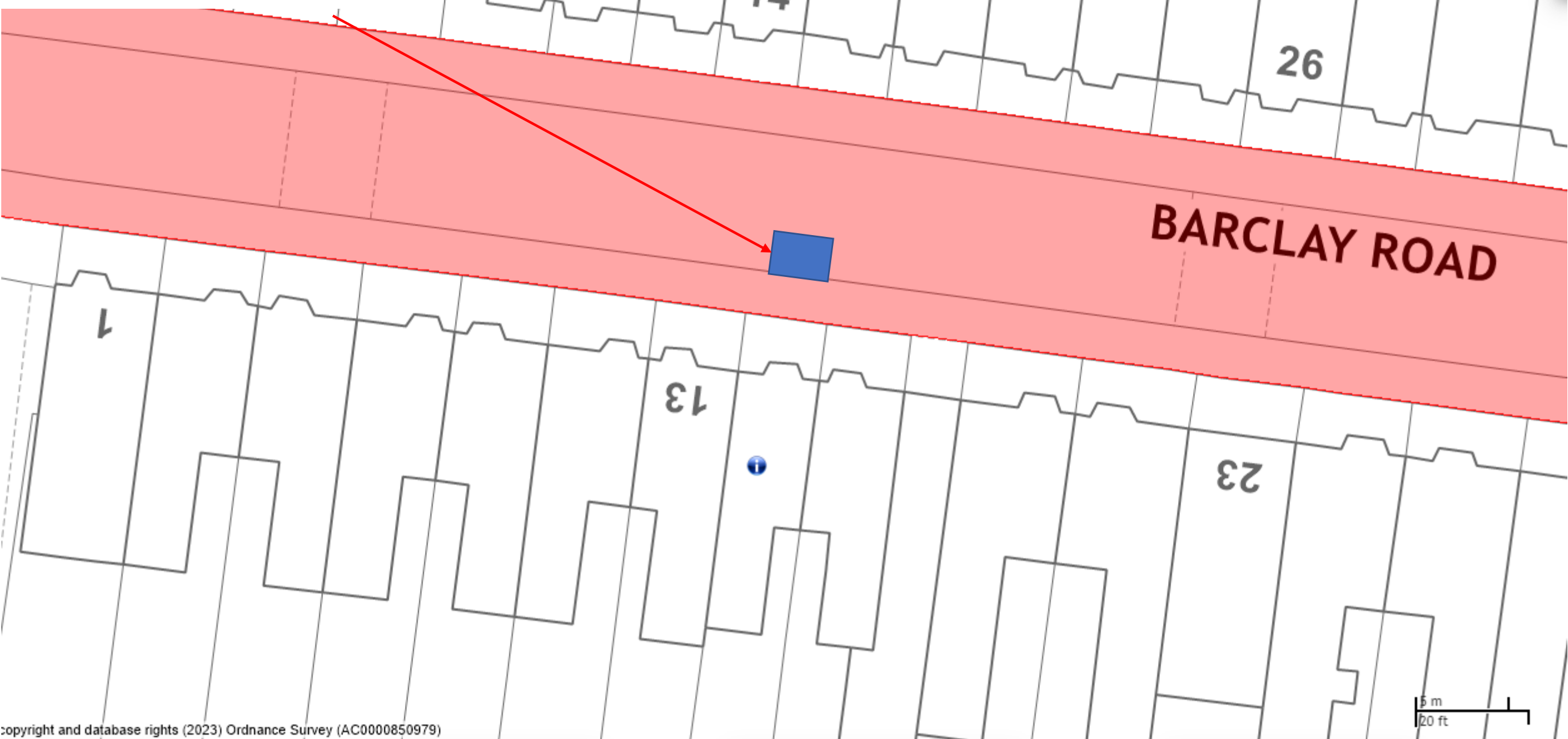
Proposed Bikehangar location
occupying 2.5m of space
outside 204 bordering 202



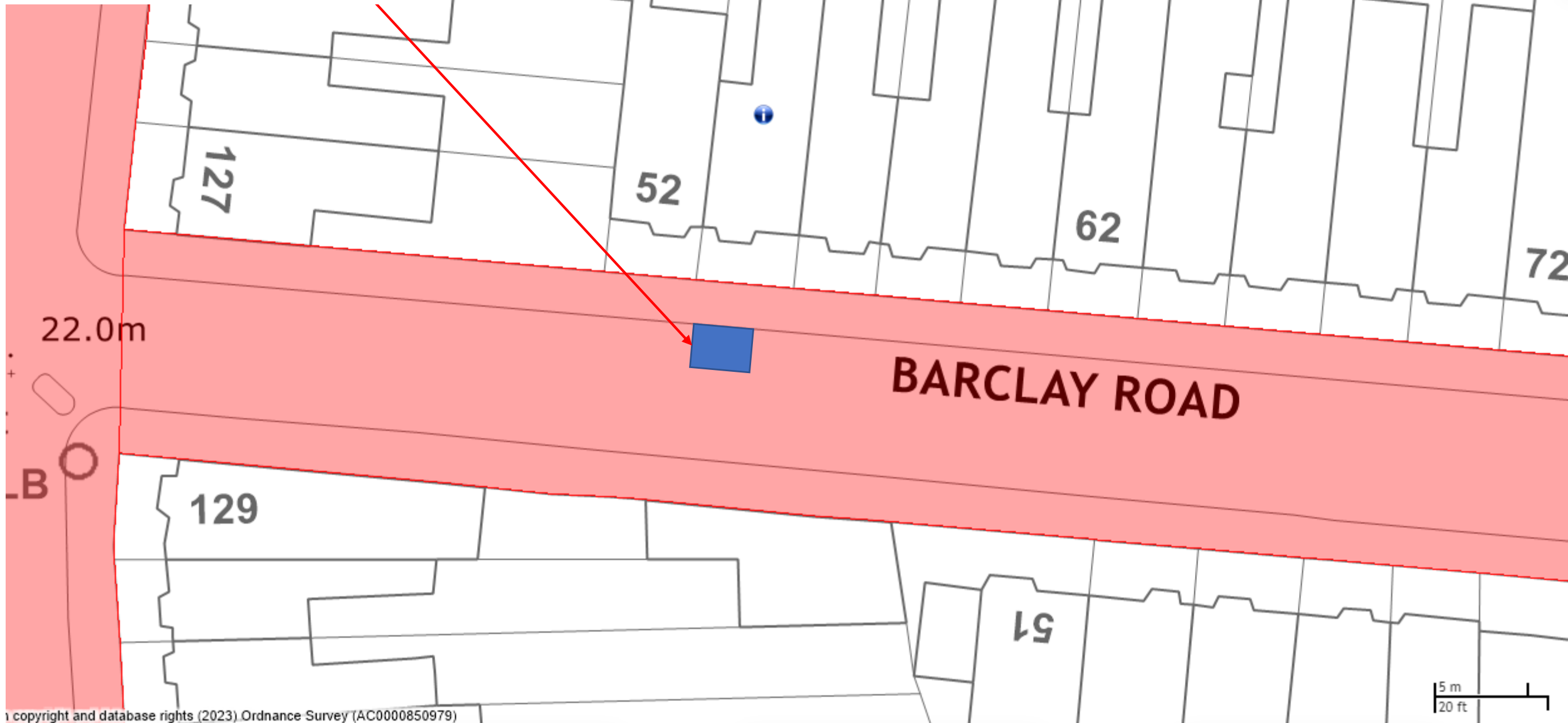
Proposed Bikehangar location
occupying 2.5m of space
outside 143 bordering
139/tree



Proposed Bikehangar location
occupying 2.5m of space
outside 15 bordering 17



Proposed Bikehangar location
occupying 2.5m of space
outside 52 bordering 52/tree



Proposed Bikehangar location
occupying 2.5m of space
outside 24 bordering 22/tree



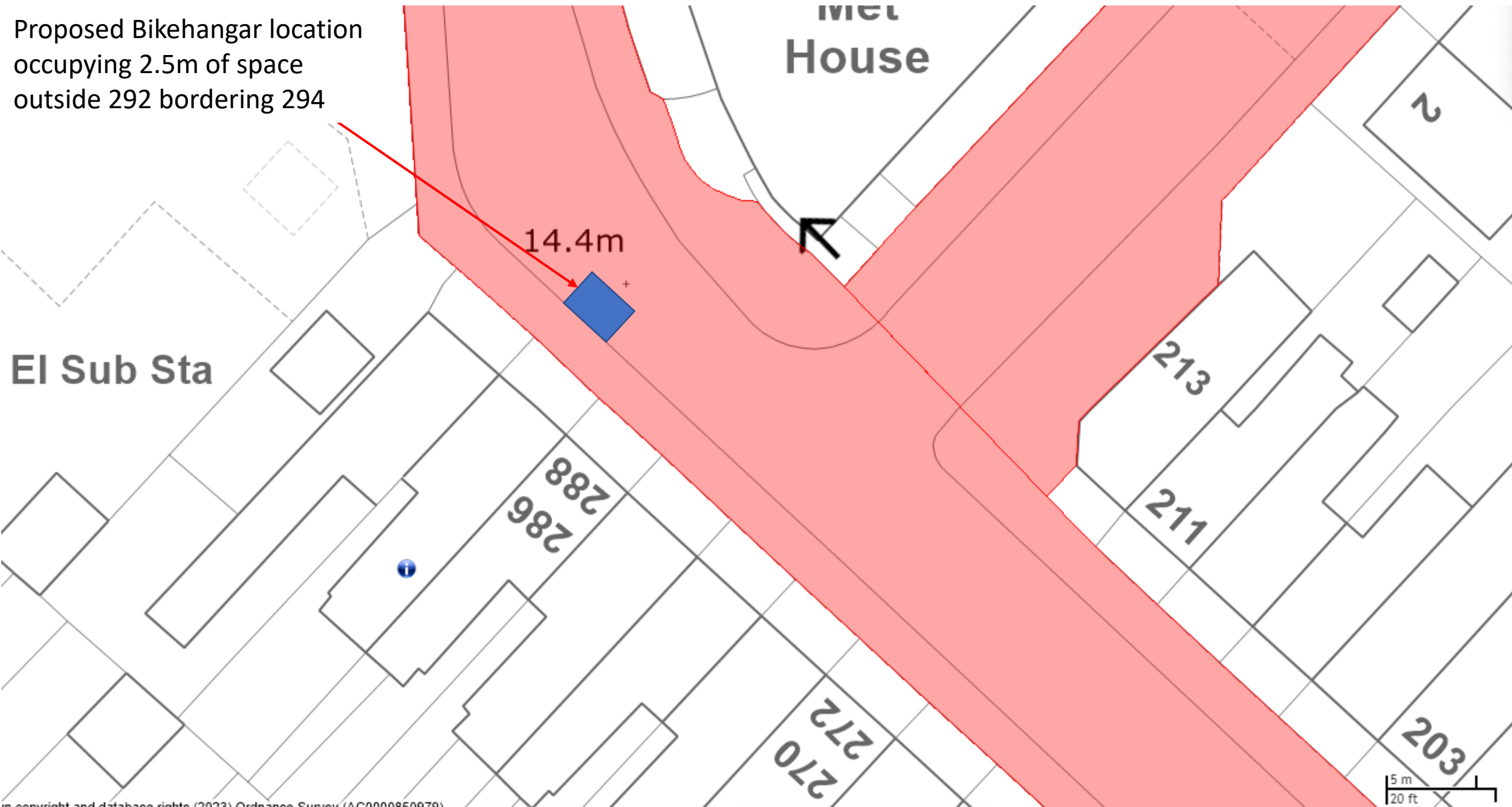
Proposed Bikehangar location
occupying 2.5m of space
outside 90/92 bordering 94



Proposed Bikehangar location
occupying 2.5m of space
outside 160 bordering 158



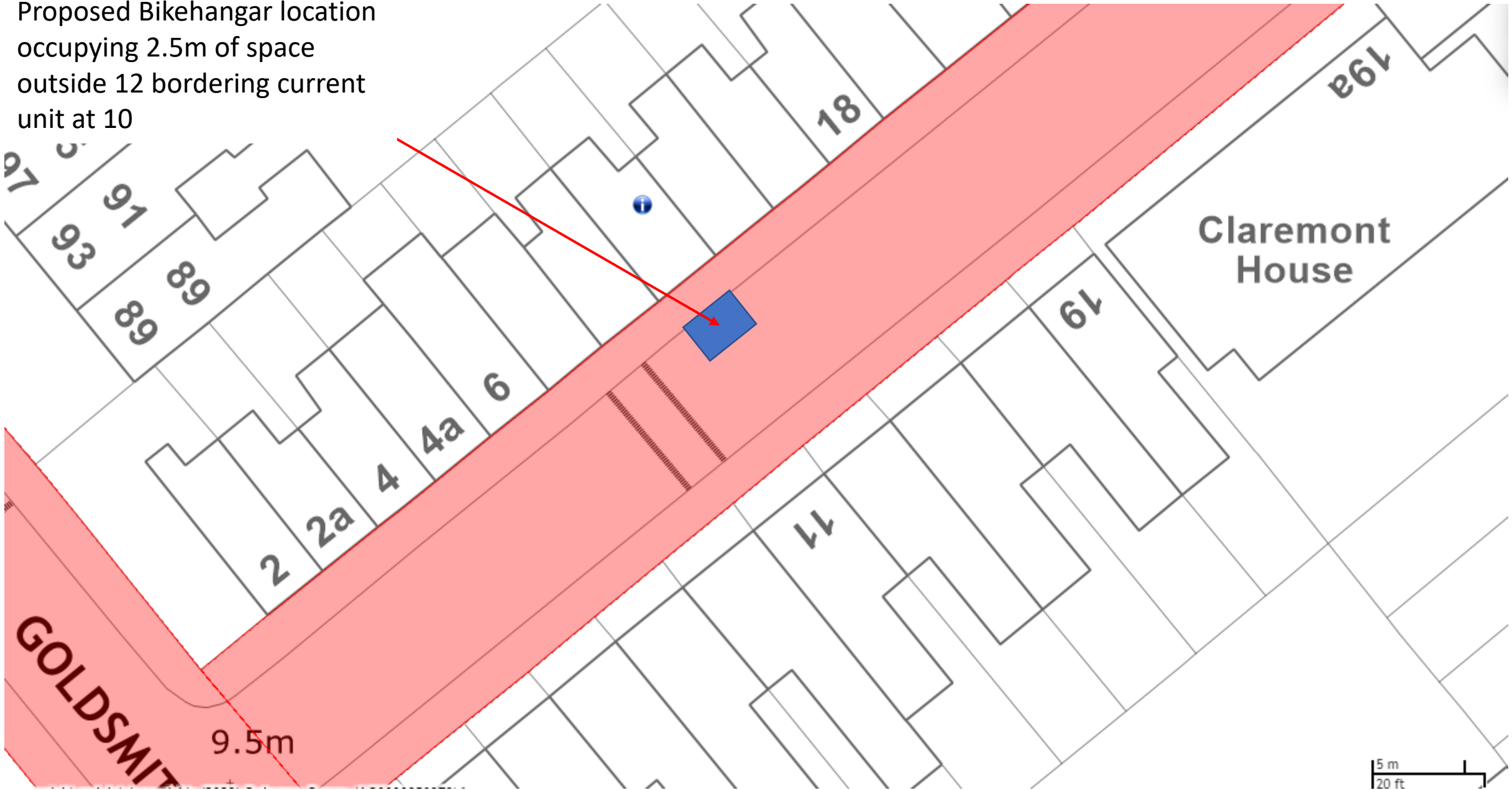
Proposed Bikehangar location
occupying 2.5m of space
outside 292 bordering 294



Proposed Bikehangar location
occupying 2.5m of space
outside 143 bordering
139/tree



Proposed Bikehangar location
occupying 2.5m of space
outside 12 bordering current
unit at 10



Proposed Bikehangar location
occupying 2.5m of space
outside 93/95 bordering 97





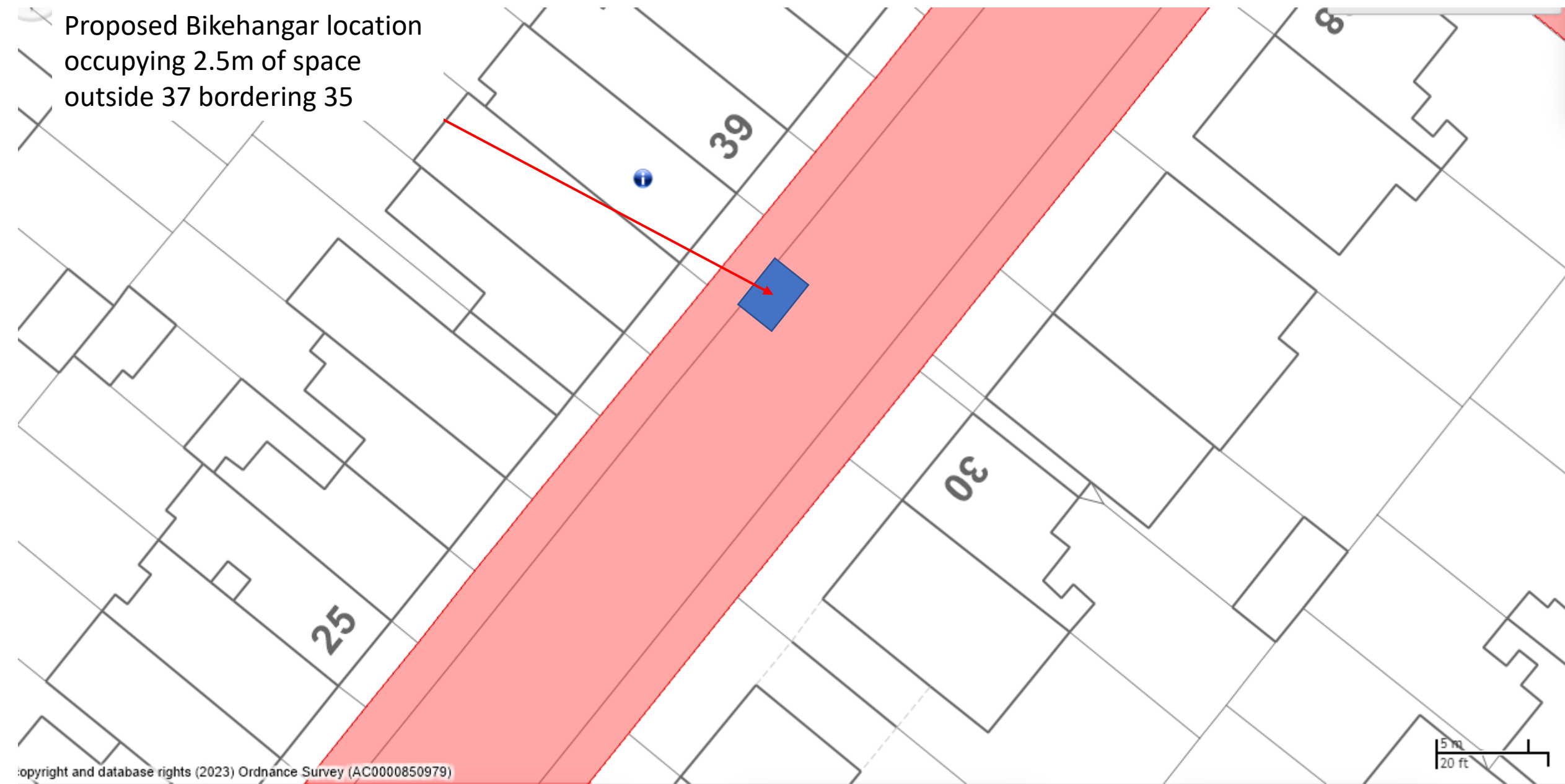
Proposed Bikehangar location
occupying 2.5m of space
outside 35 bordering 37



Proposed Bikehangar location
occupying 2.5m of space in
right hand side of car club bay



Proposed Bikehangar location
occupying 2.5m of space
outside 37 bordering 35





Proposed Bikehangar location
occupying 2.5m of space in
front of 10 border with 8

Proposed Bikehangar location
occupying 2.5m of space
outside 21 boarding 23

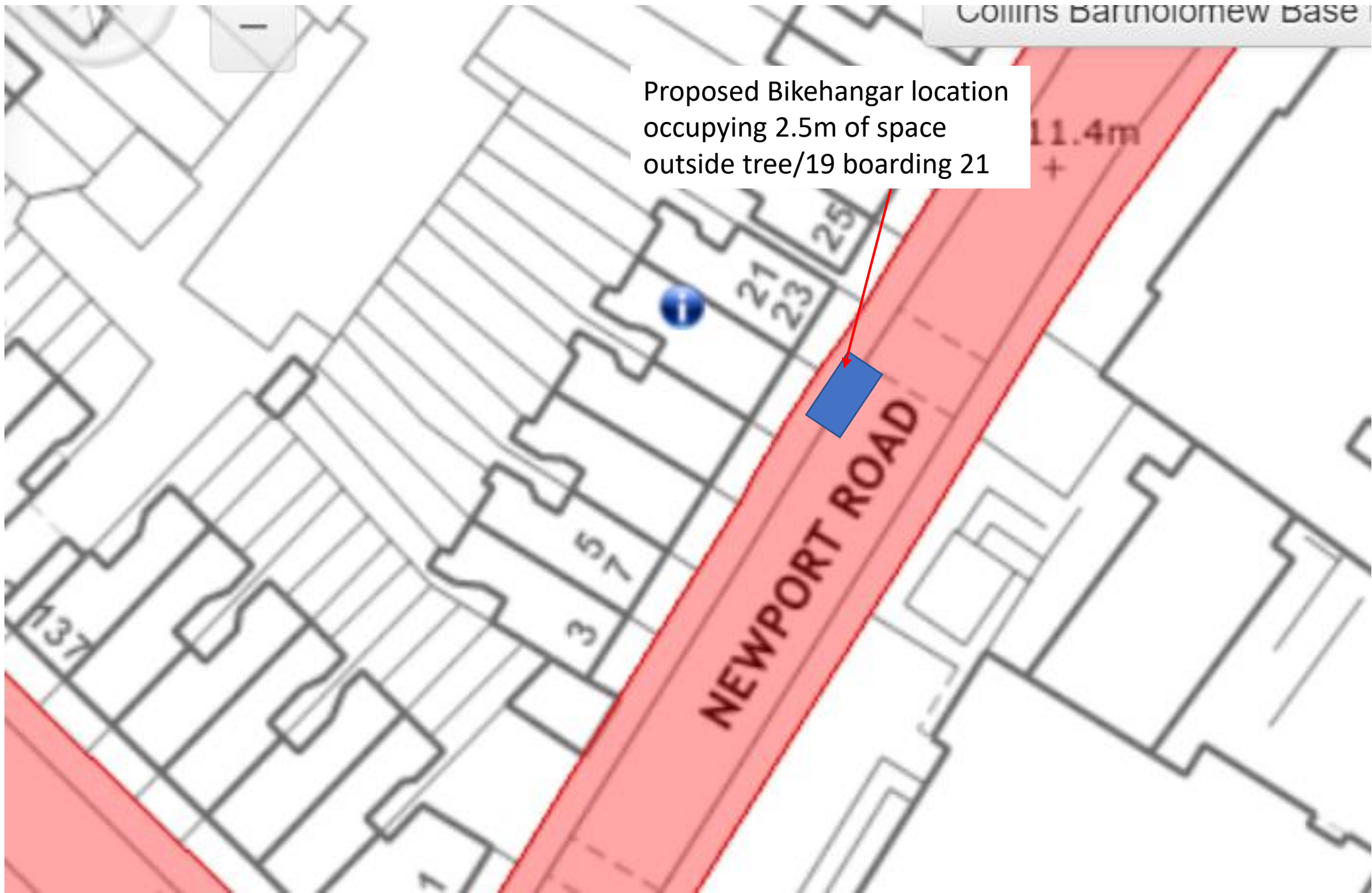
Malta Road





Proposed Bikehangar location
occupying 2.5m of space in
front of 98/100

Proposed Bikehangar location
occupying 2.5m of space
outside tree/19 boarding 21



Proposed Bikehangar location
occupying 2.5m of space
outside 167 boarding 169



Proposed Bikehangar location
occupying 2.5m of space
outside 21 bordering 19



Proposed Bikehangar location
occupying 2.5m of space
outside 54 bordering 52



Proposed Bikehangar location
occupying 2.5m of space
outside 130/132 bordering
128



Proposed Bikehangar location
occupying 2.5m of space
outside 292 bordering 294

1161
House

14.4m

El Sub Sta

288
286
287

213

211

270
272

203

5 m
20 ft

Proposed Bikehangar location
occupying 2.5m of space
outside 17/115 bordering
13/tree



Proposed Bikehangar location
occupying 2.5m of space
outside 90/92 bordering 94



✓ Proposed Bikehangar location
occupying 2.5m of space
outside 35 bordering 37



Proposed Bikehangar location
occupying 2.5m of space
outside 93 bordering 95

OS Basemap - Black and White

Collins Bartholomew Base Map



Proposed Bikehangar location
occupying 2.5m of space
outside 160 bordering 158



Proposed Bikehangar location
occupying 2.5m of space
outside 12 bordering current
unit at 10



Proposed Bikehangar location
occupying 2.5m of space
outside 53 bordering 55

