

Bus Depot

Remove existing road markings
and existing signpost

12.3m

ELECTRIC VEHICLES ONLY
DISABLED

CANTERBURY ROAD

Proposed no waiting at any time
road marking restriction
TSRGD reference S7-4-1
(1018.1)

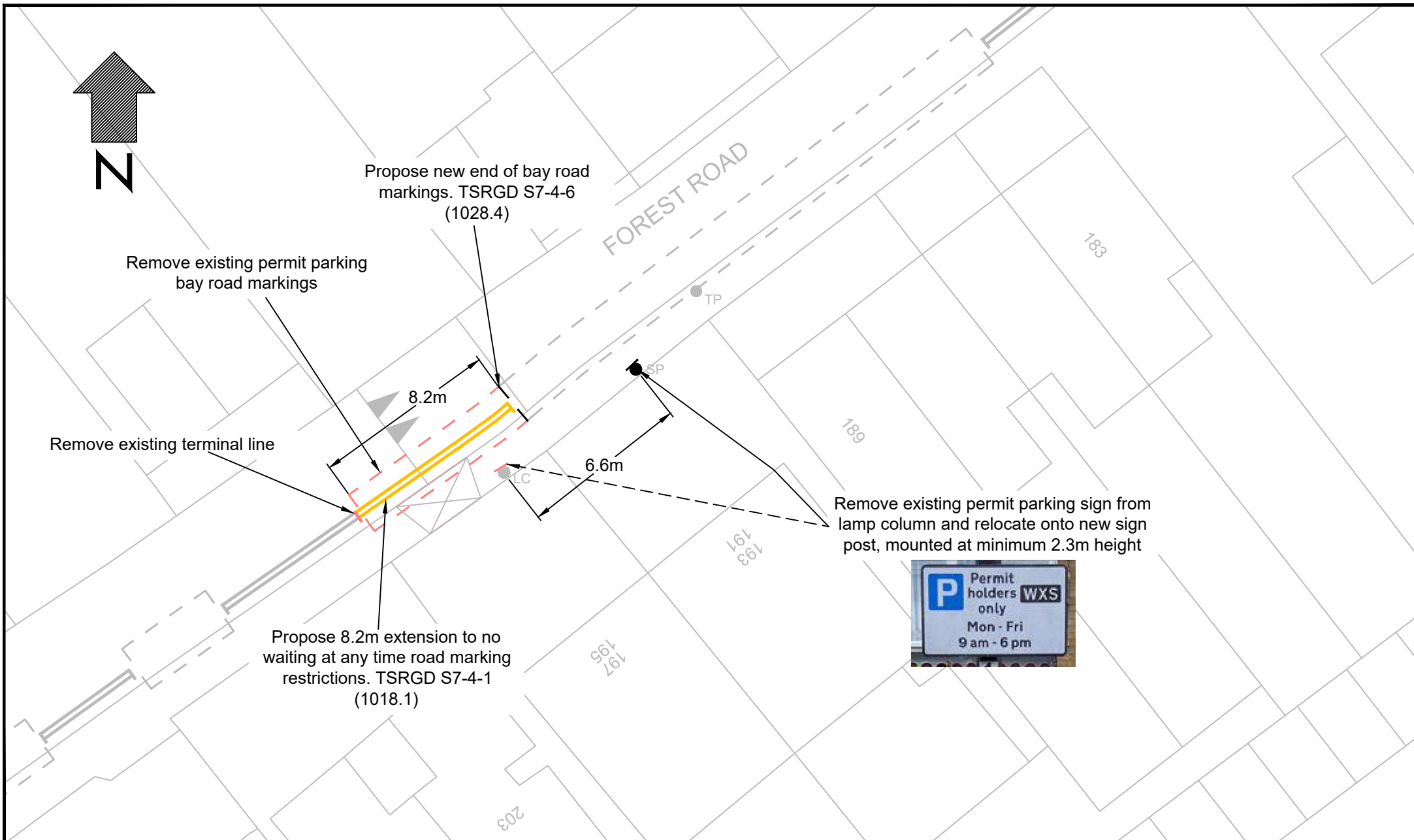
© Crown copyright and database rights 2015 Ordnance Survey 100024328

| | |
|-------------|-------------------|
| Drawn By | RW |
| Drawing No. | CNTRBRYRD-DWG-001 |
| Date | 09/12/2022 |
| Scale | 1:250@A4 |

| | |
|-------|---|
| Title | Batch 21 Proposed Removal of Parking Bay Road Markings and Installation of No Waiting At Any Time Road Marking Restrictions Canterbury Road E10 |
|-------|---|

Notes





Drawn By: RW

Drawing No.: 195FRSTRD-DWG-001

Date: 18/04/2023

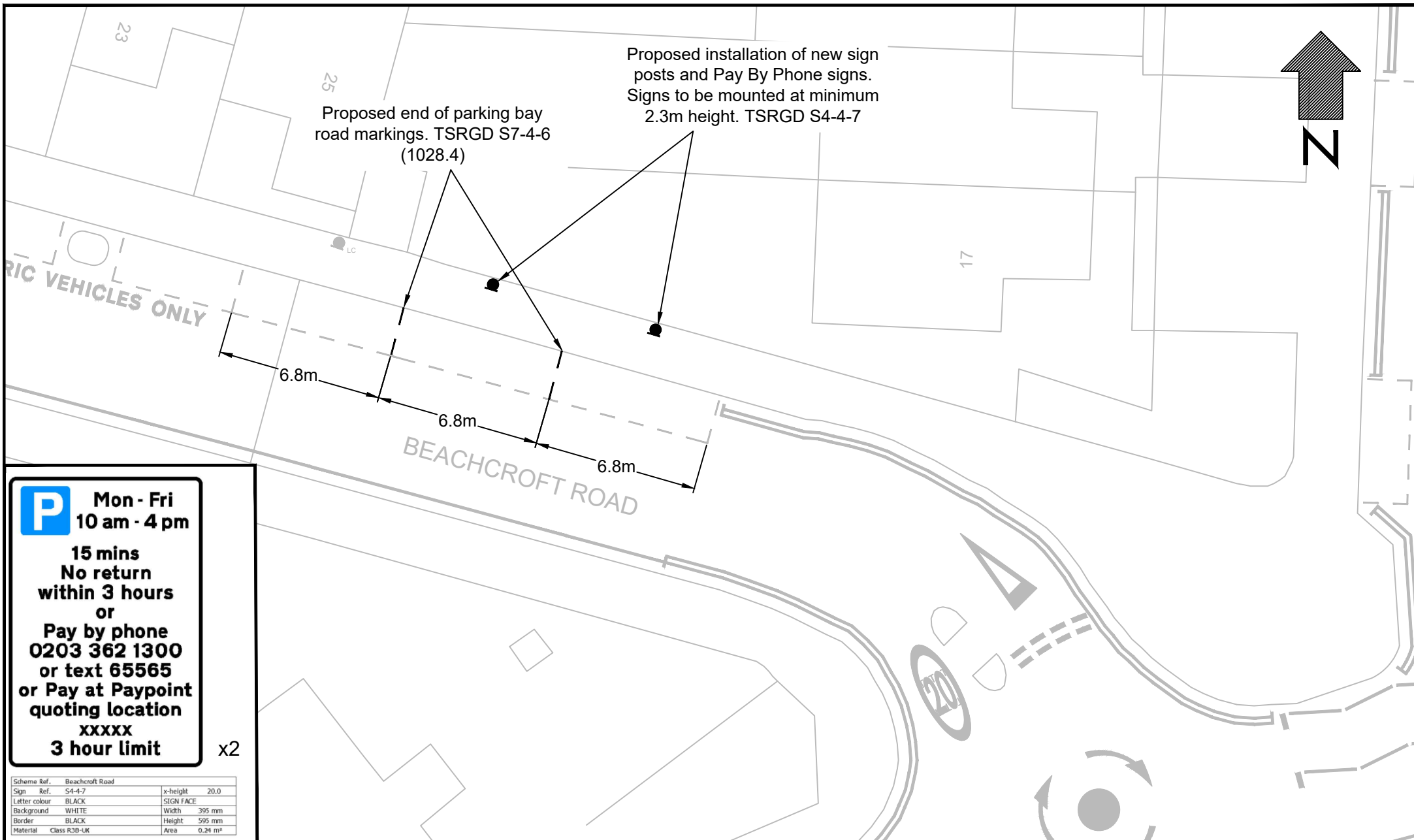
Scale: 1:200@A4

Vehicle Crossover
Proposed Reduction of Permit Parking
Spaces and Extension to No Waiting At Any
Time Road Marking Restrictions
195 Forest Road E11

— Represents existing
— Represents proposed
— Represents remove

● LC Lamp column
SP Sign post
TP Telephone pole





Drawn By: RW

Drawing No.: BCHCRFTRD-DWG-001

Date: 16/06/2023

Scale: 1:250@A4

Proposed Pay By Phone Sign and Post
Beachcroft Road E11

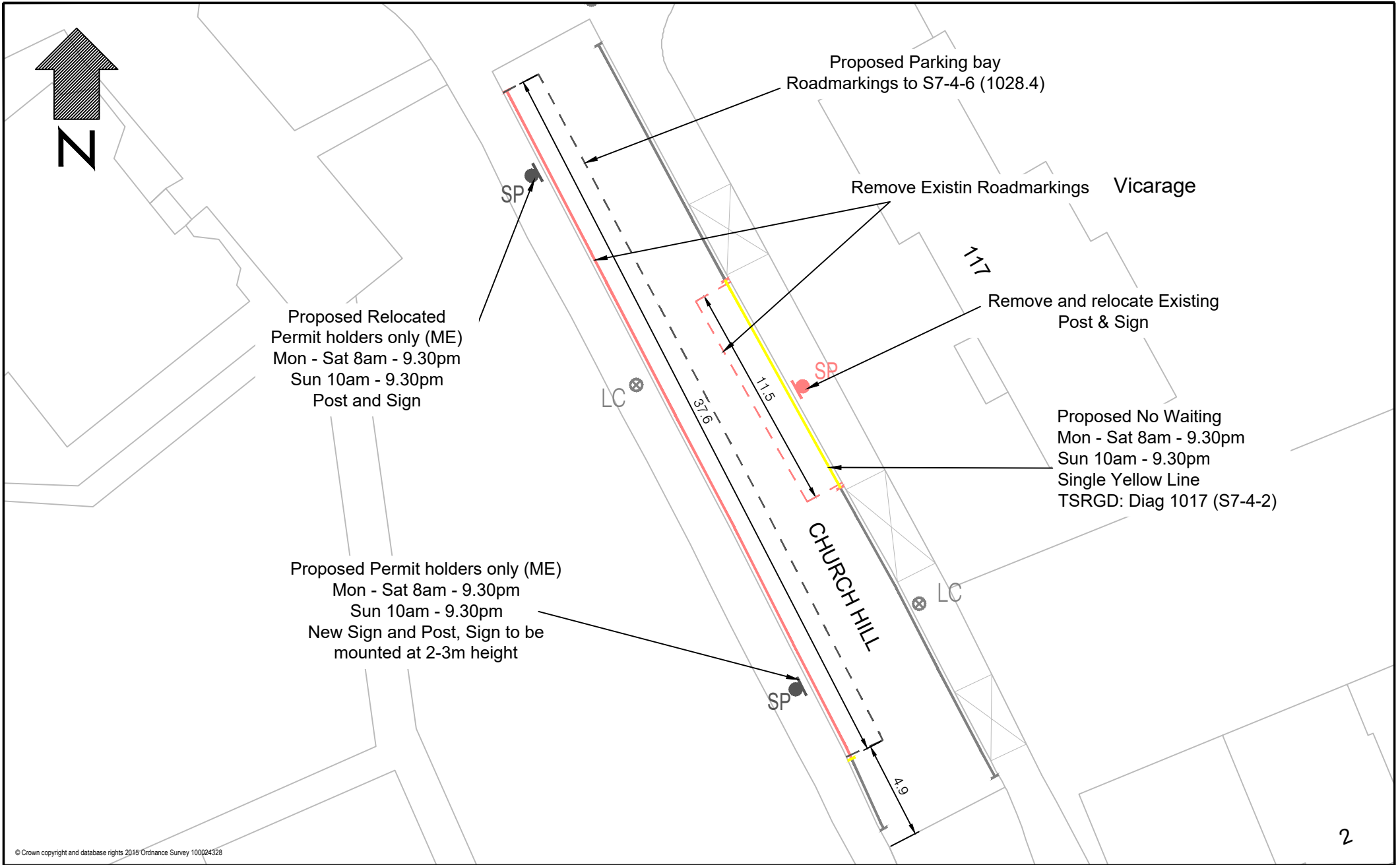
— Represents proposed
— Represents existing



Lamp column

Sign post





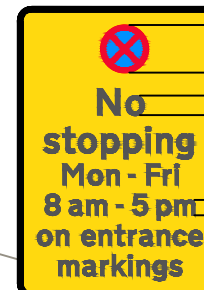
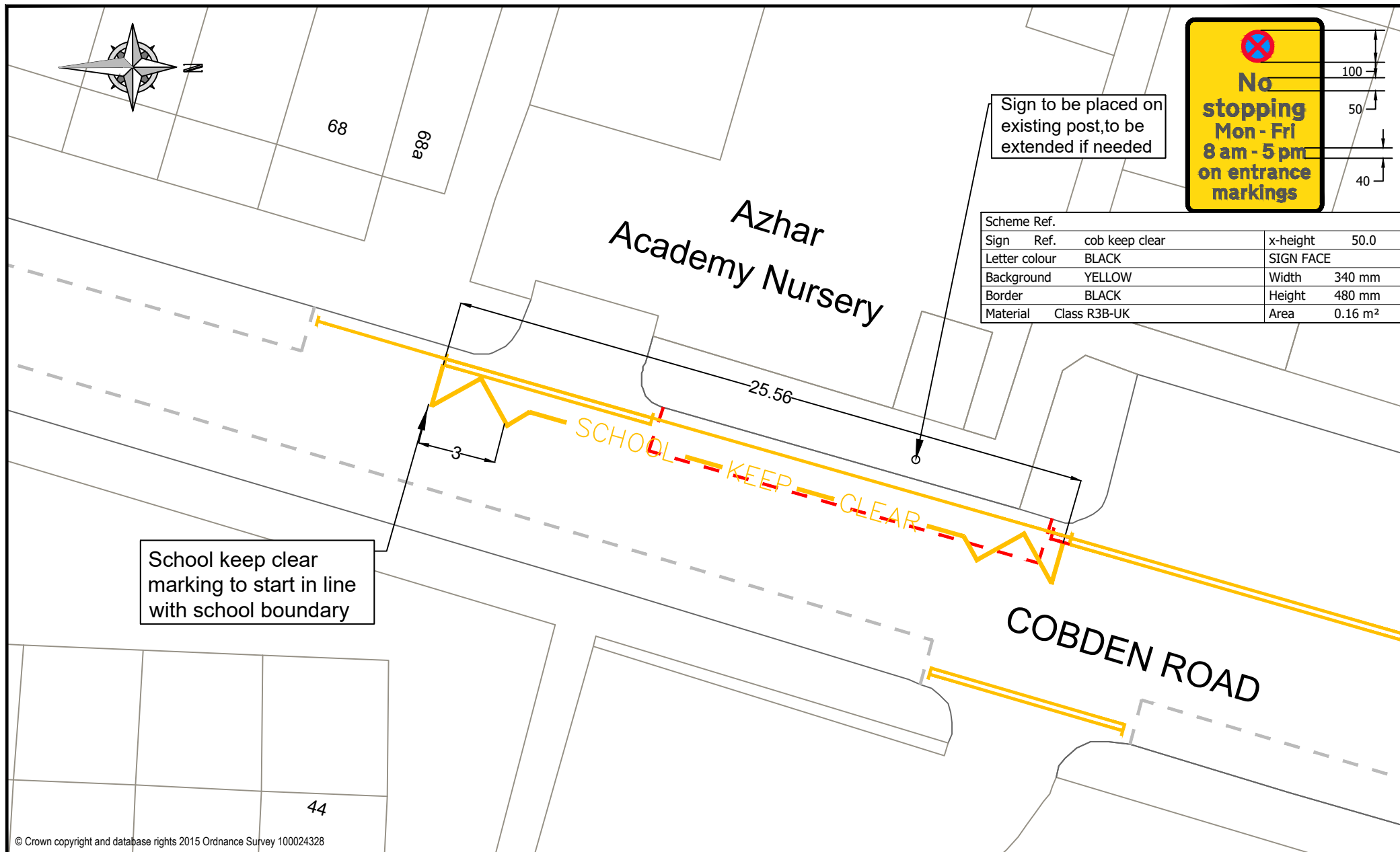
© Crown copyright and database rights 2015 Ordnance Survey 100024328

| | |
|-------------|------------------|
| Drawn By | NP |
| Drawing No. | CHRCH_HL-DWG-001 |
| Date | 06/07/23 |
| Scale | 1:250@A4 |

Proposed Parking Bays
Church Hill, E17

| | |
|-------|-----------------------------|
| Notes | Key: |
| | Represents Existing |
| | Represents Proposed |
| | Represents Remove |
| | Proposed Single Yellow Line |





Sign to be placed on existing post, to be extended if needed

| | | | |
|---------------|--------------|----------------|--------------------------|
| Scheme Ref. | | | |
| Sign | Ref. | cob keep clear | x-height 50.0 |
| Letter colour | BLACK | | SIGN FACE |
| Background | YELLOW | | Width 340 mm |
| Border | BLACK | | Height 480 mm |
| Material | Class R3B-UK | | Area 0.16 m ² |

School keep clear marking to start in line with school boundary

| | |
|-------------|----------|
| Name | R.K |
| Scale | 1:200 |
| Drawing No. | CobSKC01 |
| Date | 13.04.23 |

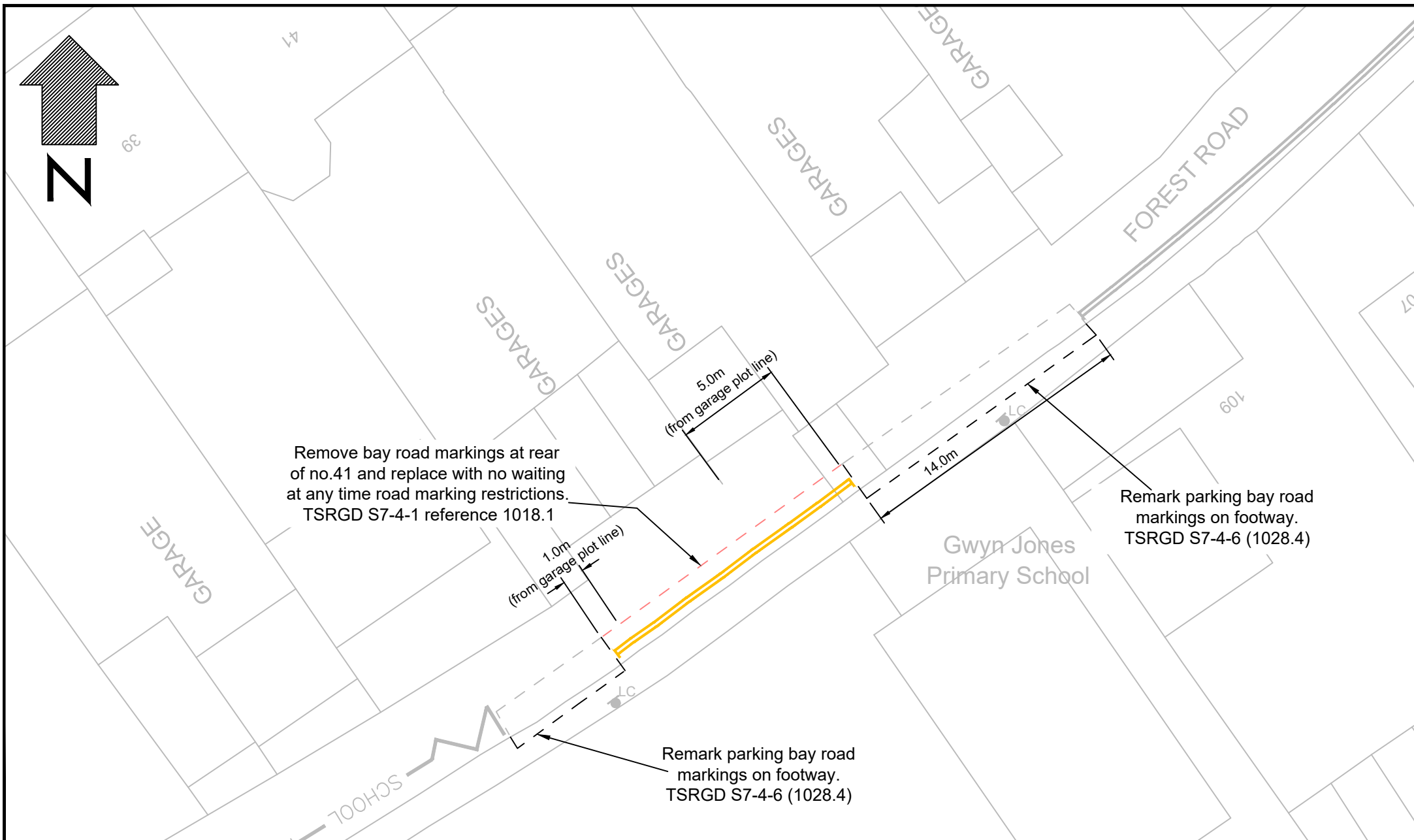
Cobden Road School Keep Clear

Yellow lines to be installed at 100mm thickness

All dimensions are in metres

Markings to be removed





Drawn By: RW

Drawing No.: FRSTRD-DWG-002




Date: 20/02/2022

Scale: 1:250@A4

Batch 21

Proposed Removal of Parking Bay Road Markings and Installation of No Waiting At Any Time Road Marking Restriction
Forest Road E11

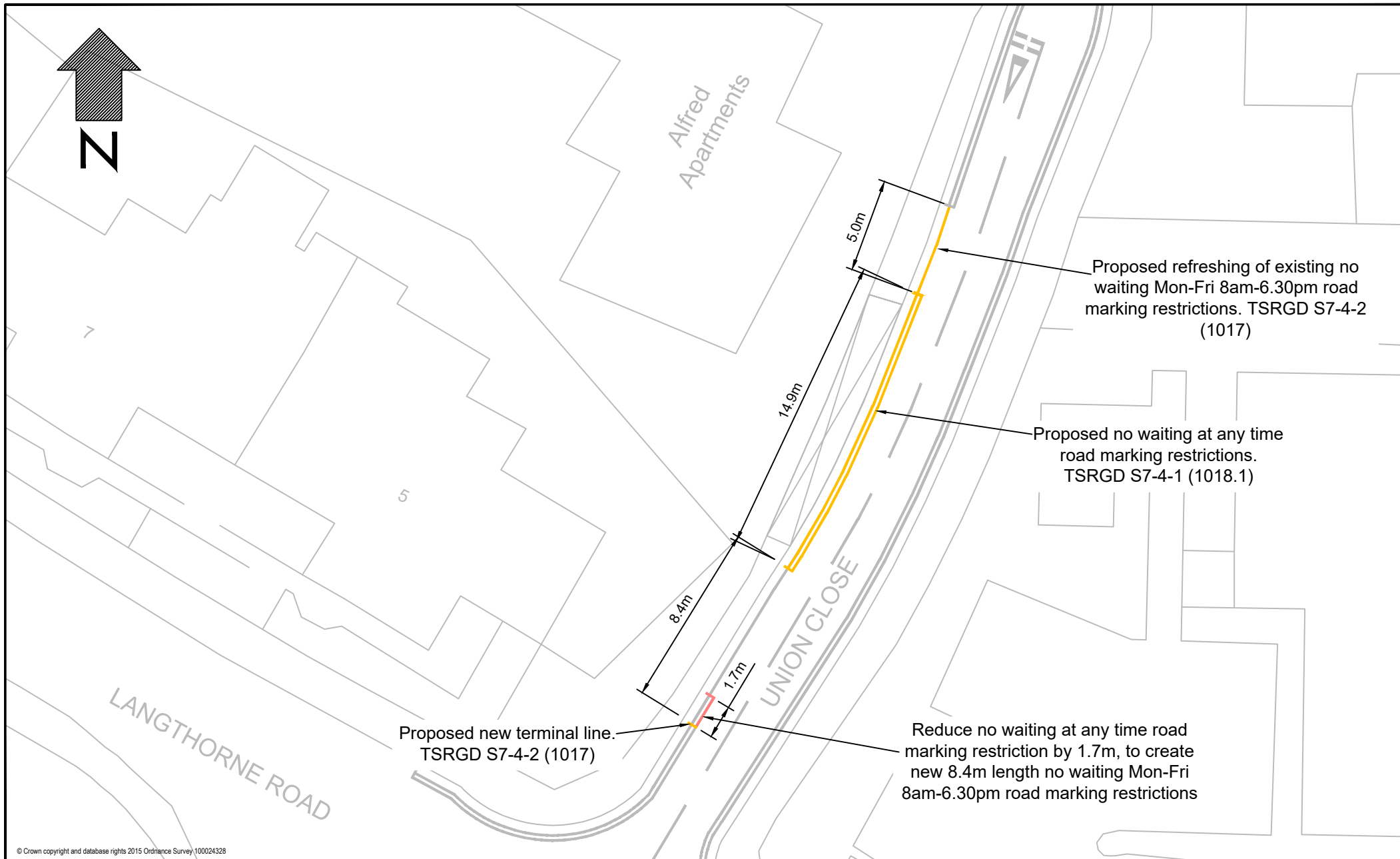
KEY:

-  Represents existing
-  Represents to be removed
-  Represents proposed



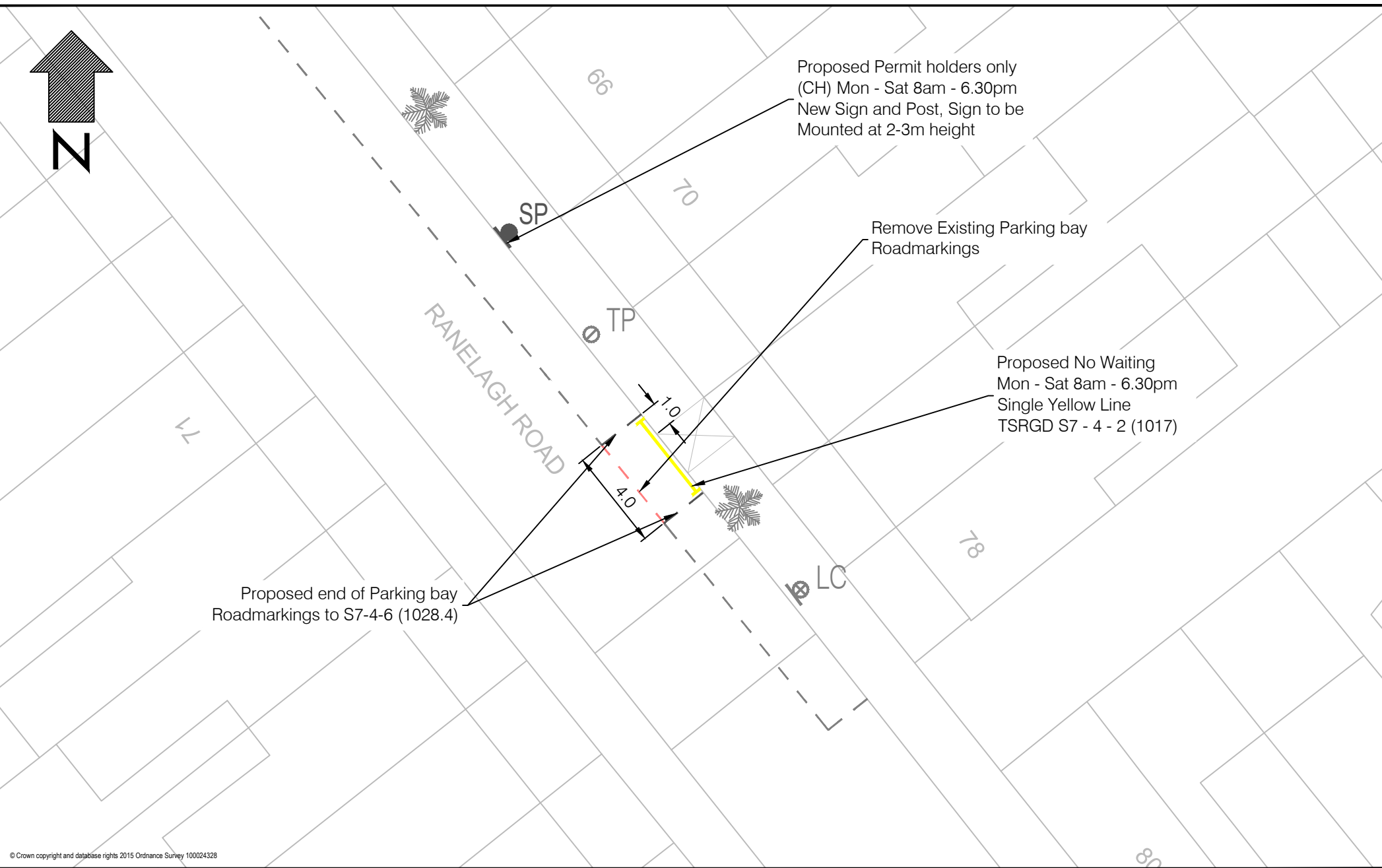

Lamp column





© Crown copyright and database rights 2015 Ordnance Survey 100024328

| | | | | |
|---------------------------|---|-----------------------|---|---|
| Drawn By RW | Title | Notes KEY | | |
| Drawing No. NNCLS-DWG-001 | Batch 22 | — Represents existing |  | Dropped kerb |
| Date 17/04/2023 | Proposed No Waiting At Any Time Road Marking Restrictions | — Represents proposed | | |
| Scale 1:250@A4 | Union Close E11 | — Represents remove | | |
| | | | |  |



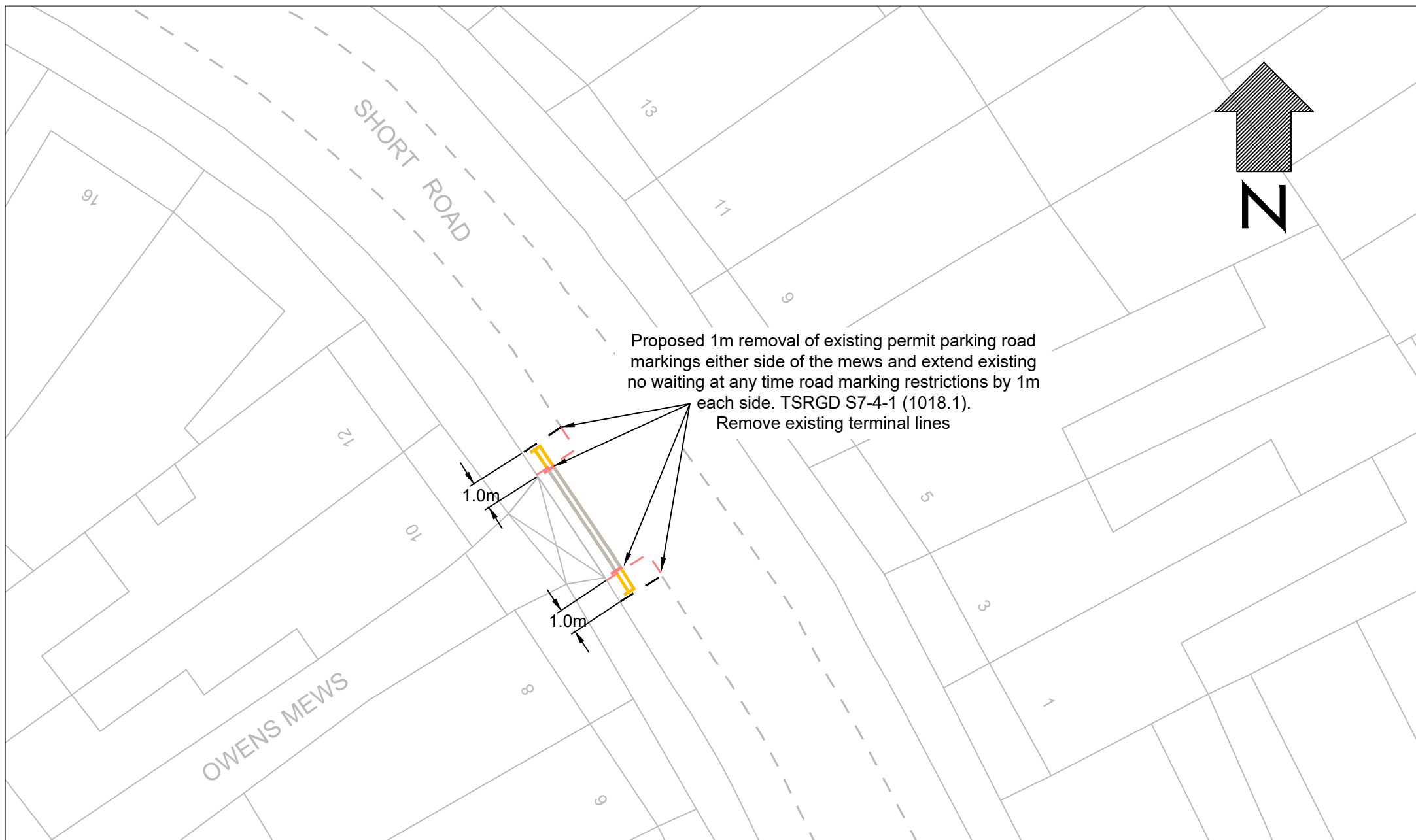
© Crown copyright and database rights 2015 Ordnance Survey 100024328


| | |
|-------------|----------------|
| Drawn By | NP |
| Drawing No. | RNELGH-DWG-001 |
| Date | 03/07/23 |
| Scale | 1:200@A4 |

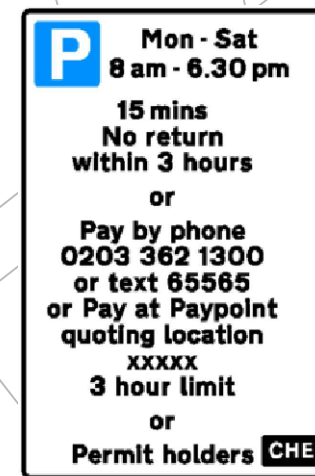
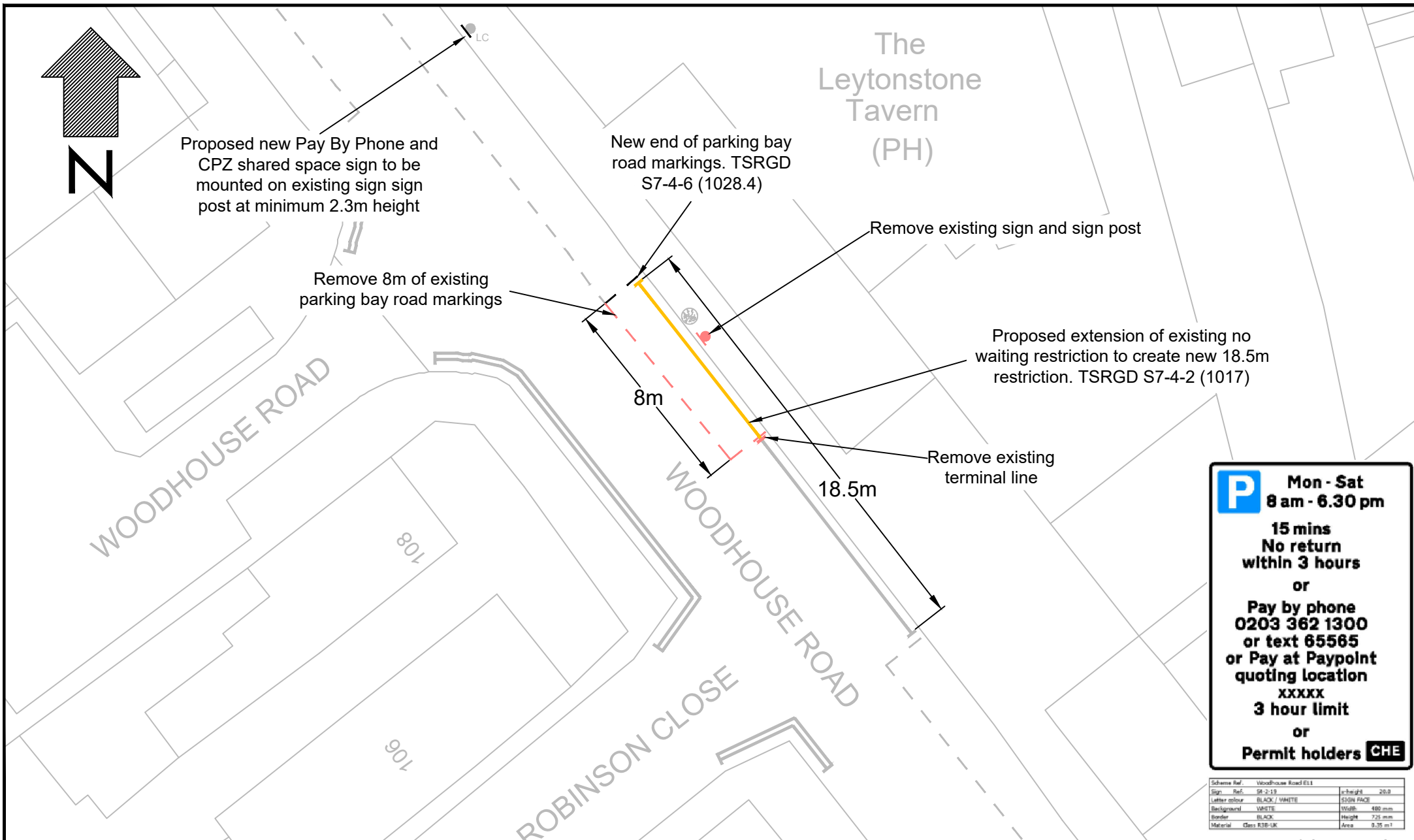
Proposed Single Yellow Line
74 Ranelagh Road, E11

| Notes | Key: |
|-------|---------------------|
| | Represents Existing |
| | Represents Proposed |
| | Represents Remove |





| | | | |
|----------------------------|---|--|---|
| Drawn By: RW | Batch 21 | <p>— Represents Proposed</p> <p>— Represents Existing</p> <p>— Represents Remove</p> |  <p>Waltham Forest</p> |
| Drawing No.: SHTRD-DWG-001 | Proposed Extension of Existing No Waiting At Any Time Road Markings | | |
| Date: 23/02/2023 | Short Road E11 | | |
| Scale: 1:200@A4 | | | |



| | | |
|---------------|--------------------|--------------------------|
| Scheme Ref. | Woodhouse Road E11 | |
| Sign Ref. | SH-2-19 | Height 200 |
| Letter colour | BLACK / WHITE | Sign face |
| Background | WHITE | Width 400 mm |
| Border | BLACK | Height 25 mm |
| Material | Class B3B-UK | Area 0.35 m ² |

Drawn By: RW

Drawing No.: WDHSRD-DWG-001

Date: 04/04/2023

Scale: 1:200@A4

Batch 21

Proposed Extension to Existing No Waiting
Mon-Sat 8am-6.30pm Road Marking
Restrictions
Woodhouse Road E11

— Represents Existing
— Represents Proposed
— Represents Remove



Lamp Column

Sign Post



Tree

